

RV IDAHO

Official Campground Directory



2016



www.rvidaho.org

Craters of the Moon
National Monument & Preserve Arco, ID

Private RV Parks

Idaho State Parks

US Forest Service • BLM

Bureau of Reclamation

National Park Service

Idaho Power

Dump Stations



IDAHO
visitidaho.org

15-M-03-110M

ENJOY IDAHO



Nelson's R.V.'s

nelsonsrvs.com

Whether you're looking for a motor home, a travel trailer, a fifth wheel, a camper or a toy hauler, we have it at Nelson's RV's. **We always have over 500 units in stock** in a wide variety of floor plans and interior options, all from the most trusted manufacturers.

Aerolite • Alpine • Arctic Fox • Back Pack • Bigfoot
Denali • Desert Fox • Fox Mountain • Fuzion • Hide-Out
Nash • Northstar • Palomino • Passport • Powerlite
Rage'N • R-Pod • Snow River • Spartan
Springdale • Sunseeker • Wildwood • Wolf Creek

And a Nice Selection of Used!

1-800-877-8893



BOISE

4911 Chinden Blvd
208-322-4121

BOISE

5309 Chinden Blvd
208-287-3234

CALDWELL

5500 E Cleveland Blvd
208-795-5999

SALES • SERVICE • PARTS • ACCESSORIES

REAL SERVICE. REAL SELECTION. REAL VALUE!




Celebrating the 100th Anniversary of the National Park Service

The National Park Service protects, preserves and shares some of the Nation's most iconic sites with all Americans, including these important sites in Idaho:

Craters of the Moon National Monument and Preserve,

one of the largest volcanic rift systems in North America, is a vast sea of lava flows containing volcanic craters, lava tube caves and spatter cones. Calvin Coolidge described it as "a weird and scenic landscape peculiar to itself" when he established this National Monument in 1924. Apollo astronauts Alan Shepard, Edgar Mitchell, Joe Engle and Eugene Cernan explored the landscape in 1969 to learn the basics of volcanic geology in preparation for future trips to the moon. As NASA prepares to send astronauts to Mars by 2030, researchers and scientists are again studying the lava flows and conducting field experiments to help understand the possible terrain and living conditions that might be encountered. Hiking and camping are available; Ranger programs are offered daily in summer. **208.527.1335 Arco / N-6**



Walkway through cold lava.

Robert Harding World Images/Getty Images

City of Rocks National Reserve was a landmark for emigrants on the California Trail beginning in 1843. They described the rocks as "a city of tall spires," "steeple rocks," and "the silent city." At the height of emigration, in 1852, some 52,000 people passed through on the way to California goldfields. Today, this backcountry byway attracts rock climbers, campers, hikers, hunters, and those with the spirit of adventure. It's a North American favorite for technical rock climbers who come from around the world to climb a variety of routes from 5.0 (least difficult) to 5.13 (most difficult). **208.824.5910 Almo / Q-5**

Hagerman Fossil Beds National Monument is home to over two hundred different species of fossil plants and animals: including saber-tooth cat, mastodon, bear, camel, ground sloth, and many other species. Did you know horses evolved in North America? The Hagerman Horse, *Equus simplicidens*, was the first true horse but its bones most closely resembled Grevy's zebra bones. Hike the trails and visit the overlooks along the historic Oregon Trail. **208.933.4100 Hagerman / P-4**

Minidoka National Historic Site. In February 1942, US Executive Order 9066 forced tens of thousands of people of Japanese ancestry into internment camps. This site, remnants of one of the 10 camps, provides a solemn place for everyone to reflect on this action, the people, and our own civil rights. Limited visitor services. **208.933.4100 Jerome / Q-4**

Nez Perce National Historic Park, established in 1965 to tell the story of the Nez Perce (Nimiipuu) people, is a unique unit of the NPS with thirty-eight sites spread out over four states following the route of the 1877 conflict. This park is about a people, for all people. The history and culture of the Nez Perce surrounds the park, and their stories tell us that they have been part of this landscape since time immemorial; they have always been here. **208.843.7001 Visitor Center - 11 mi. E of Lewiston / G-1**

NPS Historic Trails in Idaho – see pages 11, 14, 18.
Yellowstone National Park in Idaho – see page 22.

RV IDAHO

Official Campground Directory



Idaho RV Campgrounds Association (IRVCA)
 P.O. Box 7841 • Boise, ID 83707
 208-345-6009 • www.rvidaho.org

NO RESERVATIONS

We thank the following contributors to this publication:

Idaho Tourism
 800-VISIT-ID, 208-334-2470
 visitidaho.org

Idaho Fish & Game
 208-334-3700
 fishandgame.idaho.gov

U.S. Forest Service
 208-373-4100 • fs.fed.us

Bureau of Reclamation
 208-378-5312 • usbr.gov

Idaho Parks & Recreation
 208-334-4199, 855-514-2429
 parksandrecreation.idaho.gov

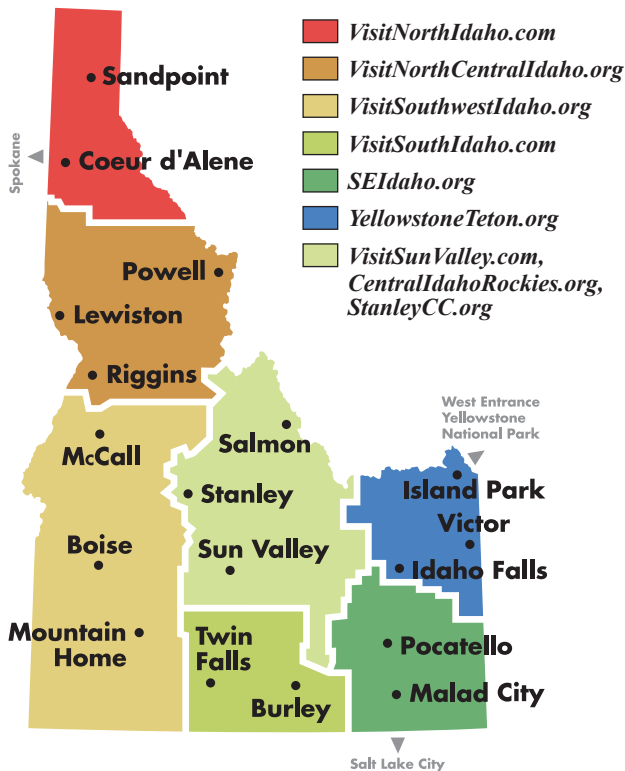
Idaho Power Co.
 800-422-3143
 idahopower.com/recreation

Bureau of Land Management
 208-373-4000 • blm.gov

National Park Service
 nps.gov

Visitor Resources

Idaho has seven adventure-filled tourism regions that offer great camping experiences, interesting things to see and fun things to do. Visit the websites below for information on local events, popular attractions and amazing outdoor recreation activities in the region(s) you are visiting.



How To Use This Directory

RV IDAHO contains information on all private and public RV Parks and campgrounds in Idaho, listed alphabetically by city. A locator map (center fold-out), used in conjunction with written driving instructions contained in the listings, will assist you in finding your destination.

Campground Listings

CAMPGROUND NAME	PHONE *	DAILY RATE **	SEASON	MAXIMUM TRAILER LENGTH	MAP COORDINATES
BLISS Idaho RV Park 1234 Main 1/2 mi. N. of Bliss, Hwy. 123	336-1234	\$15-28	Spr-Fall	44	32' PV
★ IRVCA MEMBER PARK 1234 Main 1/2 mi. N. of Bliss, Hwy. 123	336-1234	\$15-28	Spr-Fall	44	32' PV

★ IRVCA member listings are highlighted. IRVCA members welcome your patronage.

*Area code is 208 unless otherwise noted.
 **Rates shown may include tent/camp sites, cabins, etc., as well as RV hookup sites.
Rates may have changed since publication – you must contact the campground directly for current rates and availability.

Type of Campground

- | | |
|-------------------------------------|--------------------------------------|
| BL Bureau of Land Management | IP Idaho Power |
| BR Bureau of Reclamation | NP National Park Service |
| CC City/County | PV Private RV Park/Campground |
| CE Army Corps of Engineers | SP State Park |
| FS Forest Service | |

Campground Facilities & Amenities

- | | | |
|----------------------------|------------------------------|-------------------------|
| CB Cabins | LN Laundry | RS Reservations |
| CH Cable TV Hookups | LA Limited Access | SH Showers |
| CC Credit Cards OK | LP LP Gas | SL Slideouts OK |
| DR Drinking Water | MA Maximum Amp | SP Swimming Pool |
| DS Dump Station | MM Mini-Mart | TN Tents Welcome |
| FR Fire Rings | PA Planned Activities | VT Vault Toilets |
| GR Group Area | PT Pets OK | WA Waterfront |
| HA Handicap Access | PL Playground | WF WiFi |
| HU Full Hook-ups | PS Pull-thru Sites | YT Yurts |

Although due diligence has been taken in the preparation of this publication, IRVCA cannot guarantee the completeness or accuracy of the information. All matters of distribution, contents, and corrections should be directed to IRVCA.

NO RESERVATIONS.

Anne Chambers, Publisher
 ©2015 Idaho RV Campgrounds Association, Inc.
 P.O. Box 7841, Boise, ID 83707
 All Rights Reserved

Order additional copies of RV IDAHO at: www.rvidaho.org.
 For bulk orders (125/box) email: anne@rvidaho.org

Cover Photo: courtesy of the National Park Service
 View from the top of Big Cinder Butte cinder cone.



The National Park Service cares for special places saved by the American people so that all may experience our heritage.



Welcome to Idaho

THE GEM STATE

RVers love Idaho! Come for a weekend getaway, a family vacation, or spend the entire summer in Idaho's great outdoors! RV IDAHO includes information on most camping facilities in Idaho – from plush RV resorts, cozy cabins and yurts, to primitive forest campgrounds, so it's easy to find a campground that fits your needs and your budget.

Idaho is nature's ultimate playground – encompassing 33,000 square miles of forests, five wilderness areas, two National Recreation Areas, 2,000 lakes, 109,000 miles of rivers and streams, including 9 Wild and Scenic Rivers – and more whitewater river miles than any other state in the lower 48!

Idaho's four-season climate, miles of uncrowded roads, breathtaking scenery, unlimited outdoor recreation, and friendly, helpful people attract 30 million visitors from around the world each year.

There's so much to see and do! Come and explore Idaho's wonders – where you can play all day, camp under a blanket of stars at night, and make memories that last a lifetime!

AMERICAN FALLS

P-7

Indian Springs Resort & RV 3249 Indian Springs Rd, I-84, Rockland Exit 36, L onto Hwy 37, approx. 2 mi. on L	226-7700 866-975-1807	\$18-30	Sum	280	PV
Massacre Rocks State Park 3592 N Park Ln 10 mi. W on I-86 Exit 28	548-2672	\$12-29	Spr-Fall	43	55' SP CB, CC, DR, DS, FR, HU, HA, PT, PS, RS, SH, TN, VT, WF
Pipeline 2 mi. W off Neeley Rd.	478-6340	\$	Sum-Fall	5	17' BL PT, VT, WA
Seagull Bay Yacht Club 2594 Seagull Bay Rd I-86, Seagull Bay Exit	226-2086	\$11-22	Spr-Fall	60	BR DR, DS, HU, PL, SH, TN
Willow Bay Recreation Area 2830 Marina Rd I-86 Exit 40, Hwy 39, .5 mi., R on Marina Rd	226-2688	\$18-30	All Year	83	BR CC, DR, DS, FR, HU, GR, HA, LN, LA LP, MM, PT, PL, PS, RS, SH, SL, TN, WA

ARCO

N-6

Craters of the Moon National Monument & Preserve Hwy 20/26/93, 18 mi. SW of Arco	527-1335	\$10	Spr-Fall	51	35' NP DR, HA, PT, PS, TN, VT
Craters of the Moon/Arco KOA 2424 N 3000 W S on Cnty Rd. .5 mi.	527-8513 800-562-3408	\$27-45	Spr-Fall	65	90' PV CH, CC, DR, DS, FR, HU, LN, LP, MA, MM, PT, PL, PS, RS, SH, SL, SP, TN, WF
★ MOUNTAIN VIEW RV PARK - ARCO 705 W Grand Ave Hwy 20/26/93, .75 mi. W of Arco City Center	527-3707	\$25-40	Spr-Fall	35	90' PV CC, DR, DS, HU, GR, LN, MA, PT, PL, PS, RS, SH, SL, TN, WF

Mountain View RV Park



705 W. Grand Avenue
Arco, ID 83213
208.527.3707
www.mountainviewrvco.com
info@mountainviewrvco.com

Good Sam and Military receive 10% off our nightly rate. MILITARY DISCOUNT

On-site restaurant • Beer and wine available • FREE Wi-Fi
Satellite dish friendly • Private shower rooms • Clean, modern laundry
Shaded and open sites • Space for multiple slide-outs
Hundreds of miles of ATV trails right from park
AAA & Trailer Life rated "9.5★" for cleanliness

ABERDEEN

P-7

Sportsman's Park on American Falls Res. 2424 W 1700 St, 14-day stay limit. 3 mi. from Aberdeen on Boat Dock Rd.	397-3000	\$10-16	Sum	42	BR DR, DS, FR, GR, HA, PT, PL, PS, RS, SL, TN, WA
--	----------	---------	-----	----	---

AHSAHKA

G-2

Dam View Campground From Orofino: Hwy 7 towards Ahsahka, turn R onto Viewpoint Rd., to sign for Damview Camping	476-1255	\$	Spr-Fall	0	CE DR, FR, LA, PT, SL, TN, VT
Dworshak State Park 9934 Freeman Creek	476-5994	\$12-29	Spr-Fall	103	50' SP CB, CC, DR, DS, FR, HU, GR, HA, MA, PT, PA, PL, PS, RS, SH, SL, TN, VT, WA
Grandad Campground Orofino follow Grangemont Rd., L onto Hwy 11, L onto FS Rd 247 for 9 mi., L onto Grandad Bridge Rd. 16.5 mi., look for signs	476-1255	\$	Spr-Fall	0	CE FR, LA, PT, SL, TN, VT, WA

ALBION

Q-6

Bennett Springs 5.5 mi. SE on Hwy 77, 4.9 mi. SW on FS Rd 549	678-0430	\$	Sum-Fall	6	FS VT
Lake Cleveland 5.5 mi. SE on Hwy 77, 10 mi. W on FS Rd 549	678-0430	\$10	Sum-Fall	29	20' FS DR, FR, VT
Thompson Flat 5.5 mi. SE on Hwy 77, 8 mi. W on FS Rd 549	678-0430	\$6	Spr-Fall	20	22' FS DR, FR, VT

ALMO

Q-5

Castle Rocks State Park I-84 Exit 216 to Almo. Smoky Mtn Campground: R onto 3075 S, then L onto Smoky Mountain Dr.	824-5901	\$24-55	Spr-Fall	40	50' SP CC, DR, DS, FR, HA, PT, RS, SH, SL, TN
City of Rocks National Reserve I-84 Exit 216 to Almo. Then 3 mi. SW on Cnty Rd	824-5901	\$12-21	Spr-Fall	64	SP CC, RS

ASHTON

M-9

Aspen Acres Golf Club & RV Park 4179 E 1100 N 9 mi. SE	652-3524	\$15-25	Spr-Fall	80	Any PV DS, FR, HU, GR, HA, LN, MA, PT, RS, SH, SL, TN, WF
Cave Falls mi. E on Hwy 47, 5.5 mi. NE on Cave Falls Rd. 11 mi. NE on FS Rd 582 in WY	652-7442	\$10	Sum	23	24' FS6 DR, FR, PT, PS, TN, VT
Eagle Peak Lodge & RV Park 164 White Pines Avenue. Just off Hwy 20 N of Ashton, behind Ashton Quick Stop	652-3699	\$10-35	All Year	53	42' PV CC, DS, HU, LN, MA, MM, PT, PL, PS, RS, SL, TN
Grandview Campground 16 mi. NE on Hwy 47 - located at Lower Mesa Falls	652-7442	\$12-24	Sum-Fall	9	28' FS DR, FR, VT
Jolley Camper 1146 North 3400 East	652-2267	\$25	Spr-Fall	14	PV CB, HU, LN, RS, SH
Riverside - Ashton 16.5 mi. N on Hwy 20, 1 mi. SE on FS Rd 304	652-7442	\$12-44	Sum-Fall	56	34' FS CC, DR, FR, GR, HA, PT, PS, RS, TN, VT, WA
Squirrel Creek Guest Ranch & Inn Reclamation-Flagg Ranch Rd 12 mi. E	652-3972	\$10-25	All Year	43	PV
Timberline RV Park 4590 Cave Falls Rd	652-3219	\$25	All Year	25	35' PV CC, DR, FR, HU, GR, HA, PL, PS, SL, TN, WF
Warm River 10 mi. NE on Hwy 47	652-7442	\$12-120	Sum-Fall	13	24' FS DR, FR, GR, HA, PT, RS, TN, VT, WA

ATHOL

D-1

Farragut State Park 13550 E Hwy 54 Hwy 95, E 4 mi. on Hwy 54 to park entrance	683-2425	\$12-31	Spr-Fall	222	SP CB, CC, DR, DS, FR, GR, HA, PT, PA, PL, PS, RS, SH, SL, TN, VT
--	----------	---------	----------	-----	---

ATLANTA N-3

Neimeyer 27 mi. W on FS Rd 268	392-6681	\$10	Spr-Fall	8	22'	FS
Power Plant 1.5 mi. NE on FS Rd 268	392-6681	\$10-15	Spr-Fall	24	22'	FS
Riverside - Atlanta L on FS Rd 268, 1 mi.	392-6681	\$10	Sum-Fall	11	22'	FS

AVERY E-3

Big Creek 5 mi. E on Northside Rd., 3 mi. NW on FS Rd 537 (Big Creek Rd.)	245-4517	\$	All Year	8	30'	FS
Cabins by the Joe 730 Siberts Old River Rd Over bridge, W .5 mi. on Siberts Old River Rd	425-773-3724	\$25-30	Spr-Fall	12	50'	PV
Conrad Crossing 28 mi. E on FS Rd 50	245-4517	\$	Sum-Fall	8	32'	FS
Fly Flat 29 mi. E on FS Rd 50, then 4 mi. on FS Rd 218	245-4517	\$	Sum-Fall	14	32'	FS
Line Creek (Horse Camp) 29 mi. E on FS Rd 50, then 11 mi. on FS Rd 218	245-4517	\$	Sum-Fall	9	35'	FS
Spruce Tree 29 mi. E on FS Rd 50, then 12 mi. S on FS Rd 218	245-4517	\$	Sum-Fall	9	35'	FS
Tin Can Flat 10 mi. E on FS Rd 50	245-4517	\$6	Sum-Fall	11	32'	FS
Turner Flat 8 mi. E on FS Rd 50	245-4517	\$6	Sum-Fall	11	32'	FS

BANKS M-2

Big Eddy 15 mi. N on Hwy 55	365-7000	\$8-15	Spr-Fall	5	30'	FS
Cold Springs - Banks 9.5 mi. N on Hwy 55	365-7000	\$6-12	Sum-Fall	5	22'	FS
Swinging Bridge 8 mi. N on Hwy 55	365-7000	\$8-15	Sum-Fall	11	28'	FS

BAYVIEW C-2

Lakeland RV Park 20139 Perimeter Rd Bear L on Main St. to Perimeter Rd	683-4108	\$25-35	Spr-Fall	33		PV
MacDonald's Hudson Bay Resort 17813 E Hudson Bay Rd .75 mi. E on Hudson Bay Rd.	683-2211	\$30-35	All Year	4	35'	PV
Scenic Bay Marina, Motel, Mobile Home Park, RV & Campsites 17173 East Pier Rd	683-2243	\$20-45	All Year	20		PV

BELLEVUE N-5

Riverside RV Park & Campground 403 Broadford Rd	788-2020	\$22-26	All Year	48		PV
---	----------	---------	----------	----	--	----

BLACKFOOT O-8

Fairway RV Park 97 Park Street Hwy 91 N, L on Wooton Way past the fairgrounds	785-2480	\$20	Spr-Sum	109		CC
--	----------	------	---------	-----	--	----

BOISE N-2

★ BOISE RIVERSIDE RV PARK 6000 N Glenwood St I-84 Exit 46, N on Eagle Rd. 4.8 mi. to Chinden Blvd., turn R 3.9 mi. to Glenwood St., turn L .8 mi., turn R at large RV Park sign.	375-7432	\$27-34	All Year	245		CC
---	----------	---------	----------	-----	--	----

BOISE (Continued) N-2

★ HI VALLEY RV PARK 10555 Horseshoe Bend Rd I-84 Exit 46 (Eagle Rd.), N 7 mi. to Hwy 44 (State St), E 1.75 mi. to Hwy 55 N, N 1.5 mi. to light at Floating Feather. E .33 mi. to Horseshoe Bend Rd, S .5 mi. to entrance on R	939-8080 888-457-5959	\$34	All Year	194	45'	PV
--	--------------------------	------	----------	-----	-----	----



**10555 HORSESHOE BEND RD.
BOISE, ID 83714
LOCAL: (208) 939-8080
TOLL FREE: 1-888-457-5959
HIVALLEY@G7RVRESORTS.COM**

**Welcome to Boise's quietest RV Park,
come as a guest and leave as a friend...**



T.L. Rated 9.5/9.5/9

FEATURES:

- 50 AMP SERVICE
- WIFI & CABLE
- PROPANE FOR SALE ON SITE
- WASHERS & DRYERS
- POOL & SPA
- OFF LEASH PET PARK
- CLOSE TO ALL BOISE ACTIVITIES



WWW.G7RVRESORTS.COM

More Boise ➤

Campground Facilities & Amenities

CB Cabins	LN Laundry	RS Reservations
CH Cable TV Hookups	LA Limited Access	SH Showers
CC Credit Cards OK	LP LP Gas	SL Slideouts OK
DR Drinking Water	MA Maximum Amp	SP Swimming Pool
DS Dump Station	MM Mini-Mart	TN Tenters Welcome
FR Fire Rings	PA Planned Activities	VT Vault Toilets
GR Group Area	PT Pets OK	WA Waterfront
HA Handicap Access	PL Playground	WF WiFi
HU Full Hook-ups	PS Pull-thru Sites	YT Yurts



**6000 Glenwood
Boise, ID 83714
208.375.7432**

OPEN ALL YEAR

Extended Stays Welcome • Pet Friendly
WiFi • Propane • Showers & Laundry • Bike Rentals
Large Group & Picnic Areas • River Access

Located on the Boise River, next to the Greenbelt,
Expo Idaho, Les Bois Racetrack and Boise Hawks Stadium

www.BoiseRiversideRVPark.com

More Boise ➤

★ **MOUNTAIN VIEW RV PARK** 345-4141 292-32 All Year 60 PV
 2040 Airport Way 877-610-4141 CC, DR, DS, HU, HA, LN, MA, PT,
 I-84 Exit 54 S, R to Commerce, PS, RS, SH, SL, WF
 R on Development, R on Airport Way

Mountain View RV PARK

**WIRELESS
INTERNET**



Boise's Most Convenient to:

- Boise River Parks with 30 Miles of River Hiking & Biking
- 10 Min. to Town & Capitol Building, 2 Hospitals & Boise State University
- 5 Min. to Outlet Mall
- 30 and 50 AMP Every Site



www.boiservpark.com



2040 AIRPORT WAY • BOISE, ID 83705
(208) 345-4141 • TOLL FREE: 1-877-610-4141

Macks Creek Park 343-0671 \$10 All Year 13 45' CE
 Hwy 21, turn onto Arrowrock Rd. (towards Spring Shores Marina), go 4 mi. to Macks Creek, follow signs.
 DR, FR, PT, TN, VT

Shafer Butte 384-3227 \$ Sum-Fall 7 22' FS
 16 mi. NE on Bogus Basin Rd., 3 mi. N on FS Rd 374, 1.5 mi. E on Shafer Butte Rd.
 DR, PT, RS, VT

The Escape Bring Your Spirit of Adventure
 Whitewater Rafting

CASCADE
www.CascadeRaft.com • 800.292.7238 / 208.793.2221

BONNERS FERRY		B-2
Blue Lake RV Resort 242 Blue Lake Rd 8 mi. S on Hwy 95, between MP 498 & 499	946-3361 \$16-45 Spr-Fall 50 PV DS, HU, HA, LN, PT, PS, RS, SH, TN	
Carriage House Inn & RV Park 6506 Main St Hwy 95, across from Safeway	267-7915 \$10-33 All Year 21 PV CC, DR, HU, HA, MM, PT, PL, PS, RS, SH, SL, TN, WF	
Copper Creek 30 mi. N on Hwy 95	267-5561 \$6 Sum-Fall 16 32' FS DR, FR, PT, TN, VT, WA	
Idyl Acres RV Park 533817 Hwy 95, Hwy 95, 4 mi. S of the Canadian border	267-3629 \$25-30 Sum 10 40' PV HU, MA, PT, PS, RS, SH, SL	
Meadow Creek Campground Hwy 2, 12 mi. N on Meadow Creek Rd	267-5561 \$6 Sum-Fall 21 32' FS DR, FR, GR, PT, TN, VT, WA	

More Bonners Ferry

AMERICAN MILITARY HISTORY MUSEUM AND GIFT SHOP

Experience * Discover * Remember

Explore personal histories from the battlefield and the home front with us!

Original aircraft from WWI, WWII, Korea, and Vietnam. A wedding dress made from WWII Japanese parachute silk. Trench art and sweetheart pillows. A place for families to share our country's history.

(208) 465-6446 | Located at the Nampa Airport
warhawkairmuseum.org

For lodging information, call 1-877-20NAMP
visitidaho.org | visitsouthwestidaho.org

BONNERS FERRY (Continued)		B-2
Robinson Lake 25 mi. N on Hwy 95	267-5561 \$8 Sum-Fall 10 32' FS DR, PT, TN, VT	
Smith Lake 5 mi. N on Hwy 95, 2 mi. on FS Rd 1005	267-5561 \$ Sum-Fall 7 22' FS DR, FR, PT, TN, VT, WA	
BOVILL		F-2
Bovill City RV Park 100 Railroad Ave, Jct of Hwys 8 & 3, R on Hwy 3, immediate L onto East Fork Rd	826-3603 \$20 All Year 15 CC DR, DS, FR, HU, HA, MA, PT, PS, RS, SL	
BRUNEAU		P-2
Bruneau Dunes State Park 27608 Sand Dunes Rd, 18 mi. S of Mountain Home on Hwy 51, E on Hwy 78 2 mi.	366-7919 \$12-29 All Year 113 80' SP CB, CC, DR, DS, FR, HU, HA, PT, PS, RS, SH, SL, TN, WF	
Mountain View Reservoir Campground S on Hwy 51 for 67 mi. Enter Indian Reservation, turn on Mtn. View Rd. (MP 3) for 1.5 mi.	759-3246 \$6-15 All Year 48 50' PV 800-761-9133 CC, DS, FR, HU, GR, HA, MA, PT, RS, SL, TN, VT, WA	
BUHL		Q-4
Banbury Hot Springs 1128A Banbury Rd, Hwy 30, 10 mi. W, 1.5 mi. E on Banbury Rd	543-4098 \$15-33 Sum 68 40' PV DR, DS, HU, PT, RS, SH, SP, TN	
Buhl RV Park 716 Hwy 30 E	543-6682 \$25 All Year 4 CC DS, PS, SL	
Miracle Hot Springs 19073 Hwy 30, 10 mi. NW of Buhl	543-6002 \$10-64 All Year 25 PV FR, HU, HA, PT, PS, RS, SP, TN, WA, YT	
BURLEY		Q-5
Farmer's Corner RV Park 202 South Hwy 27 I-84 Exit 208, S 4 mi.	678-5130 \$14-23 Spr-Fall 16 PV CC, DR, DS, FR, HU, HA, LP, MM, PT, PS, RS, SH, SL, TN	

National Park Service in Idaho

Oregon National Historic Trail

(ID, KS, MO, NE, OR, WA, WY)

Would promises of lush farmlands and a new beginning lure you to leave home and walk for weeks? More than 2,000 miles of trail ruts and traces can still be seen along the trail in six states – reminders of the sacrifices, struggles, and triumphs of early American settlers. *(Through southern Idaho)*

CALDER **E-2**

Huckleberry - St. Maries 769-5000 \$14-18 All Year 33 50' BL
5 mi. E on St. Joe River Rd DR, DS, FR, HU, GR, HA, PT, PS, SL, TN, VT

St Joe River RV Park & Campground 777-8888 \$20-30 Sum-Fall 30 PV
MP 34, St Joe River Rd CC, FR, GR, LA, PT, RS, SL, TN, WA

CALDWELL **N-1**

★ **AMBASSADOR RV RESORT** 454-8584 \$32 All Year 189 70' PV
615 S Smeed Pkwy 888-877-8307 CH, CC, DR, DS, HU, HA, LN, LP,
I-84 Exit 29, E .5 mi., L on Smeed Pkwy MA, PT, PA, PL, PS, RS, SH, SL, SP, WF



615 SMEED PKWY.

CALDWELL, ID 83605

LOCAL: (208) 454-8584

TOLL FREE: 1-888-877-8307

AMBASSADOR@G7RVRESORTS.COM

**A convenient Boise valley location, easy
Interstate access, lots of room,
clean/classy amenities and friendly faces...
Your Ambassador to RV Excellence!**



- 50 AMP SERVICE
- FREE WIFI & CABLE
- PROPANE FOR SALE
- HEATED POOL & SPA
- INDIVIDUAL SHOWER ROOMS
- OFF LEASH PET PARK



Close to the
best selection
of Idaho
Wineries!



WWW.G7RVRESORTS.COM

★ **CALDWELL CAMPGROUND & RV PARK** 454-0279 \$15-23 All Year 109 PV
I-84 at Exit 26 CH, CC, DR, DS, FR, HU, LN, LP, MM, PT, PS, RS, SH, SL, TN, WF

More Caldwell →

CALDWELL (Continued) **N-1**

★ **CANYON SPRINGS RV RESORT** 402-6630 \$33-46 All Year 136 50' PV
21965 Chicago St CH, CC, DR, HU, HA, LN, LP, MA,
I-84 Exit 26, W on Hwy 20/26 apx .5 mi. PT, PS, RS, SH, SL, WA, WF

(208) 402-6630
www.CanyonSpringsRVresort.com

21965 Chicago St.
Caldwell, ID 83607
I-84 Exit 26, 1/4 mile W on Hwy 20/26

Serving Caldwell • Boise • Nampa

- Free WiFi and cable TV
- Full RV hookups, paved roads
- Pull-thru & lake-front sites available
- Roomy, private tiled shower facilities

- 2.5 acre fishing lake
- Golf, shopping & wine tasting nearby
- Leashed pet area
- 8 mins. to Nampa, 25 mins. to Boise

★ **COUNTRY CORNERS RV PARK & CAMPGROUND** 453-8791 \$18-34 All Year 56 45' PV
877-474-9826 CC, DS, FR, HU, HA, LN, PT, PS,
17671 Oasis Rd RS, SH, SL, TN, WF
I-84 Exit 17

CAMBRIDGE **L-1**

Brownlee 549-4200 \$10 Spr-Fall 11 20' FS
16.6 mi. NW on Hwy 71, DR, FR, PT, TN, VT
1 mi. E on FS Rd 044

Frontier Motel & RV Park 257-4000 \$5-25 All Year 14 PV
Hwy 95 CH, CC, DR, DS, HU, GR, LN, MA,
PT, RS, SH, SL, SP, TN, WF

Idaho Power Co. - Hells Canyon Parks 388-2231 \$10-16 All Year 294 45' IP
800-422-3143 DR, DS, FR, HU, GR, HA, PT, PS,
I-84 Exit 3 to US-95 N (toward Fruitland/Payette) SH, SL, TN, WA, WF
to Cambridge. L onto Hwy 71, continues onto Brownlee-Oxbow Hwy.
From OR: Exit 302 for OR-86 Richland/HellsCanyon.

★ **MUNDO HOT SPRINGS RV PARK** 257-3849 \$13-22 All Year 50 any PV
3016 Goodrich Rd CC, DR, FR, HU, GR, HA, MA, PT,
1 mi. N , turn W on Bain Rd., follow signs PS, RS, SH, SL, WF

**Hells Canyon - South Entrance
Idaho / Oregon**



1.800.422.3568
541.785.3352

~ Jet Boat Tours ~ Lodging - RV/Tent ~ Fishing Charters

www.hellscanyonadventures.com



National Park Service in Idaho
California National Historic Trail
(CA, CO, ID, KS, MO, NE, NV, OR, UT, WY)

Follow in the footsteps of over 250,000 emigrants who traveled to the gold fields and rich farmlands of California during the 1840s and 1850s - the greatest mass migration in American history. More than 1,000 miles of trail ruts and traces can still be seen across 10 states. *(Through southern Idaho)*

Federal Campground Reservations:
877.444.6777 • www.recreation.gov

CAREY O-5

Little Wood River Campground 678-0461 \$ Spr-Fall 21 30' BR
14-day stay limit. 11 mi. NW DR, FR, HA, PT, TN, VT, WA

CASCADE L-2

★ **ARROWHEAD RV PARK** 382-4534 \$29-32 Spr-Fall 110 75' PV
955 S. Hwy 55 CB, CH, CC, DR, DS, FR, HU, GR,
Hwy 55, 1.5 mi. S of Cascade HA, LN, LP, MA, MM, PT, PA, PL,
PS, RS, SH, SL, TN, WA, WF, YT

CASCADE (Continued) L-2

★ **WATER'S EDGE RV RESORT** 382-3120 \$21-36 Spr-Fall 140 75' PV
620 N Main St 800-574-2038 CB, CH, CC, DR, FR, HU, GR, HA, LN,
E side of Hwy 55, N end of Cascade LP, PT, PS, RS, SH, SL, TN, WA, WF

Scenic Destination in a Mountain Setting

Warm Days • Cool Nights



Arrowhead

RV Park on The River

1 mile from Idaho's finest fishing lake

We are the park you have read about...
Where you can come and learn how to make totem poles.

Large Grassy Spaces • Cable TV • WiFi
Full Hookups • Riverside Sites
CAMPING CABINS • YURTS
Rec. Room • Craft Classes • Wood Carving
Store • RV Parts • Laundry • Horseshoes
Minutes to Kelly's Whitewater Park

VIEW PARK at www.arrowheadpark.com
955 S. Hwy. 55 • P.O. Box 337 • Cascade, ID 83611
1/5 mi S. of Cascade

contact at 208-382-4534 • fax 208-382-5255

AFFORDABLE MONTHLY RATES

Canyon 19 mi. S on Hwy 55	365-7000	\$6-12	Sum-Fall	7	30'	FS
French Creek SW shore of Cascade Reservoir on West Mountain Rd	382-7400	\$15	Sum-Fall	21	30'	FS
Lake Cascade State Park 970 Dam Rd	334-4199	\$12-193	Spr-Sum	249	50'	SP
Shoreline 1 mi. N on Hwy 55, 24 mi. NE on FS Rd 22, 1 mi. SW on FS Rd 489	382-7400	\$15	Sum-Fall	32	40'	FS
South Fork Salmon River 23 mi. NE on FS Rd 22	382-7400	\$	Sum-Fall	11	30'	FS
The Pines RV Park 910 S Main St	382-5060	\$25	Spr-Fall	30		PV
Warm Lake Campground 26 mi. E on Warm Lake Rd	382-7400	\$15	Sum-Fall	12	30'	FS
Warm Lake Lodge & Resort 26 mi. E at Warm Lake	632-3553	\$15	All Year	7		PV

More Cascade

Campground Facilities & Amenities

CB Cabins	LN Laundry	RS Reservations
CH Cable TV Hookups	LA Limited Access	SH Showers
CC Credit Cards OK	LP LP Gas	SL Slideouts OK
DR Drinking Water	MA Maximum Amp	SP Swimming Pool
DS Dump Station	MM Mini-Mart	TN Tenters Welcome
FR Fire Rings	PA Planned Activities	VT Vault Toilets
GR Group Area	PT Pets OK	WA Waterfront
HA Handicap Access	PL Playground	WF WiFi
HU Full Hook-ups	PS Pull-thru Sites	YT Yurts

Water's Edge

1-800-574-2038

Sites and Private Beach on Payette River
Fishing • Watch Osprey Dive for Fish
Free Use of Our Kayaks and Canoes

Near Lake Cascade
Golf • Whitewater Rafting
Zip Line • Scenic Train Rides

- Cinnamon Rolls Sat AM & Sunday Grilled breakfast by the Payette River.
- Kelly's Whitewater Park with tube, rafts and kayak rentals available. Natural rapids with beautiful grassy observation grounds & visitor center.

10% OFF

mention this ad and receive
10% off your full hookup site



1-800-574-2038

www.WatersEdgeRVPark.com

PO Box 1018 • 620 North Main Street
Cascade, ID 83611

CATALDO D-2

Albert's Landing & RV Resort 418 Old River Rd., I-90 Exit 43, N 1.9 mi., R on Old River Rd., loop to L, cross bridge	682-4179	\$18-35	All Year	64	40'	PV
Berlin Flat I-90 Exit 43, go 20 mi. N on FS Rd. 9 to Prichard, 5 mi. N on FS Rd. 208, R on FS Rd. 412 for 7 mi.	783-2363	\$14	Sum-Fall	9	25'	FS
Big Hank I-90 Exit 43, go 20 mi. N on FS Rd. 9 to Prichard, 17 mi. N on FS Rd. 208	783-2363	\$14	Sum-Fall	30	35'	FS
Bugle Mtn. Elk RV Retreat 9630 S Bentley Creek Rd I-90 Exit 34, N to Canyon Rd., then E 1 mi., N onto Bentley Creek Rd for .5 mi., turn R	682-9112	\$28	Spr-Fall	2	45'	PV
Devil's Elbow I-90 Exit 43, go 20 mi. N on FS Rd. 9 to Prichard, 11 mi. N on FS Rd. 208	783-2363	\$14-55	Sum-Fall	20	30'	FS
Kahnderosa RV Park & Campgrounds 14343 S Latour Creek Rd	682-4613	\$20-35	All Year	50	70'	PV
Kit Price I-90 Exit 43, go 20 mi. N on FS Rd. 9 to Prichard, 8 mi. N on FS Rd. 208	783-2363	\$14	Sum-Fall	52	50'	FS
Lost Moose Campground 27706 S Latour Creek Road I-90 Exit 40, S on Latour Creek Rd. for 8 mi.	682-3555	\$15-25	All Year	23	40'	PV

Type of Campground

BL Bureau of Land Management	IP Idaho Power
BR Bureau of Reclamation	NP National Park Service
CC City/County	PV Private RV Park/Campground
CE Army Corps of Engineers	SP State Park
FS Forest Service	

CHALLIS		L-5	
Bayhorse 2 mi. S on Hwy 93, 7 mi. S on Hwy 75	756-5400	\$10	Spr-Fall 11 45' BL DR, FR, HA, PT, PS, SL, TN, VT, WA
Bayhorse Lake 2 mi. S on Hwy 93, 7 mi. S on Hwy 75, 8 mi. W on FS Rd 051	879-4100	\$	Sum-Fall 6 21' FS FR, PT, PS, TN, VT
Challis Golf Course RV Park Challis Golf Course Rd., W at Hwy 93 & Main St. 1.5 mi. Adjacent to Challis Golf Course	879-5300	\$11-30	Spr-Fall 40 60' PV CC, DR, DS, HU, HA, LN, PT, PS, RS, SH, SL, TN, WF
★ CHALLIS HOT SPRINGS 5025 Hot Springs Rd 4.5 mi. off Hwy 93	879-4442	\$22-32	All Year 40 PV CC, DR, DS, FR, HU, GR, PT, RS, SH, SL, SP, TN, WA, WF



Natural Mineral Pools

Campground Park on the banks of the Salmon River
Bed & Breakfast, WIFI, Fishing, Hiking, and ATV Access Nearby

208.879.4442

5025 Hot Springs Road www.challishotspings.com

Cottonwood Hwy 93, 15 mi. N	756-5400	\$10	All Year 6 65' BL DR, DS, FR, PT, PS, TN, VT, WA
East Fork 2 mi. S on Hwy 93, 18 mi. SW on Hwy 75	756-5400	\$10	All Year 11 45' BL DR, FR, HA, PT, PS, SL, TN, VT, WA
Mill Creek 4.5 mi. W on Garden Creek Rd., 11 mi. W on Mill Creek Rd. 070	879-4100	\$10	Sum-Fall 8 35' FS FR, PT, TN, VT
Mosquito Flat Reservoir W 10 mi. on Challis Creek Rd., 5 mi. on W FS Rd 080	879-4100	\$	Sum-Fall 9 32' FS PT, VT
Pioneer Motel & RV Park 220 Hwy 93 S	879-6791	\$22-31	All Year 27 40' PV CC, DR, DS, FR, HU, GR, HA, LN, MM, PT, PL, PS, RS, SH, SL, TN, WF
Round Valley RV & Mobile Park	879-2393	\$16-28	All Year 70 PV CH, CC, DR, DS, HU, GR, HA, LN, PT, PS, SH, SL, TN, WF
Spring Gulch 10 mi. N on Hwy 93	756-5400	\$	Sum-Fall 10 30' BL DR, SP, VT

CHUBBUCK P-7

Budget RV Park 4613 Yellowstone Ave I-86, Chubbuck Exit, N on Yellowstone	237-0148	\$25	All Year 24 PV DR, DS, HU, HA, LN, SH
--	----------	------	--

CLARK FORK C-2

River Delta Resort 60190 Hwy 200 E, 5 mi. E	266-1335	\$20-30	Spr-Fall 56 PV DS, HU, LN, LP, PT, SH
River Lake RV Park 145 N River Lake Dr., 2.5 mi. SE	266-1115	\$	Spr-Fall 18 45' PV DR, HU, LN, PT, PS, SH, SL, TN, WA, WF
Whiskey Rock Bay 30 mi. SW on FS Rd 278	877-444-6777	\$	Sum-Fall 9 16' FS DR, FR, PT, TN, VT, WA

CLARKIA E-2

Emerald Creek 5 mi. NW on Hwy 3, 6 mi. S on FS Rd 447	245-2531	\$6	Sum-Fall 18 50' FS DR, FR, VT
---	----------	-----	----------------------------------

CLAYTON M-4

Bonanza Group Campground 15 mi. E on Hwy 75, 8 mi. N on FS Rd 013 (Yankee Fork), .25 mi. W on FS Rd 074	879-4100	\$	Sum-Fall 10 35' FS DR, FR, GR, PT, RS, TN, VT
★ OLD SAWMILL STATION Clayton area	838-2421	\$23-25	All Year 50 50' PV CC, DR, DS, HU, LN, LP, MM, PT, PS, SH, SL, TN

SNRA: Holman Creek 7 mi. W on Hwy 75	727-5000	\$13-26	Sum-Fall 10 22' FS DR, FR, PT, SL, TN, VT
--	----------	---------	--

COBALT K-5

Crags 9 mi. SW on FS Rd 60055, 7 mi. NW on FS Rd 112, 13 mi. N on FS Rd 113, 2 mi. N on FS Rd 114	756-5205	\$5	Sum-Fall 14 16' FS DR, FR, PT, TN, VT
Yellowjacket Lake 9 mi. S on FS Rd 60055, 7 mi. W on FS Rd 60112, 16 mi. N on FS Rd 60113	756-5205	\$	Sum-Fall 8 16' FS DR, FR, PT, TN, VT, WA

COEUR D'ALENE D-1

★ ALPINE COUNTRY STORE & RV PARK 7568 N Hwy 95 Hwy 95, 10 mi. N of Coeur d'Alene, 7 mi. S of Silverwood Theme Park	772-4305	\$33	Spr-Fall 36 70' PV CC, HU, HA, LN, MM, PT, PS, RS, SH, SL
---	----------	------	---

10 mi. North of
Coeur D'Alene

(208) 772-4305



17568 N. Hwy. 95
Hayden, ID 83835

Free WiFi

** The Prettiest Little Park in Northern Idaho **

Full mini-mart & Mobil Fuel Stop • Park-like setting
Huge 45' wide big rig pull thrus • Full hookups at most sites
Reservations recommended • www.nirvpark.com



Beauty Creek 7 mi. E on I-90 Exit 22, 3 mi. W on Hwy 97, 1 mi. SE on FS Rd 438	664-2318	\$	Sum-Fall 15 32' FS DR, VT
Blackwell Island RV Park 800 S Marina Dr 1.5 mi. from downtown, 1 mi. S on Hwy 95	665-1300 888-571-2900	\$40-55	Spr-Fall 182 PV CH, CC, DR, HU, GR, HA, LN, LP, MA, PT, PL, PS, RS, SH, SL, WA, WF
Cedar Motel & RV Park 319 Coeur d'Alene Lake Dr., I-90 Exit 15 (Sherman Ave.) 2 blks S on Coeur d'Alene Lake Dr	664-2278	\$	All Year 39 PV CH, CC, DS, HU, LN, PT, PS, SH, SP, TN
Honeysuckle 11 mi. NE on FS Rd 268, 11 mi. E on FS Rd 612	664-2318	\$14	Sum-Fall 8 16' FS DR, FR, PT, TN, VT
Killarney Lake I-90 E, Hwy 3 Exit, 5 mi. S to Killarney Lake Rd., 3.5 mi.	769-5000	\$8	Spr-Fall 11 24' BL DR, FR, PT, SL, TN, VT, WA
Mokins Bay N 6 mi., E on Lancaster Rd. 5 mi., 11 mi. around Lake	664-2318	\$14	Sum-Fall 16 22' FS DR, FR, PT, TN, VT
River Walk RV Park 1214 Mill Ave., I-90 Exit 11, S on Northwest Blvd. .5 mi., R on Mill Ave.	765-5943	\$24-58	All Year 100 36' PV CH, CC, DS, HU, HA, LN, PT, PS, RS, SH, TN, WF
★ SILVERWOOD RV PARK 27843 N Hwy 95 Hwy 95, 15 mi. N of Coeur d'Alene	683-3400	\$30-39	Spr-Fall 161 PV CC, HU, LN, LP, MM, PT, RS, SH, TN

**170 SPACE RV PARK & CAMPGROUND AT
THE NORTHWEST'S LARGEST THEME PARK**

Stay at Silverwood and Boulder Beach for big fun. With full
RV hook-ups and discounted park admission tickets, this is
quite possibly the **MOST FUN RV PARK EVER!**



JUST MINUTES NORTH OF COEUR D'ALENE ON HWY 95
208-683-3400 • WWW.SILVERWOODTHEMEPARK.COM

★ TAMARACK RV & CAMPGROUND 3630 N. Government Way I-90 Exit 22, Hwy 95 N 3 blks, R on Neider Ave., L on Government Way	664-3087 877-212-0523	\$22-39	All Year 115 80' PV CB, CH, CC, DR, FR, HU, GR, LN, LP, PT, PS, RS, SH, SL, TN, WF
--	--------------------------	---------	--

The Marina at Black Rock 10201 W Rockford Bay Rd Hwy 95, 14 mi. S, L at Rockford Bay Rd	664-6931	\$25-35	Spr-Fall 24 50' PV DR, PT, RS, SH, WA, WF
--	----------	---------	--

Wolf Lodge Campground 12329 E Frontage Rd I-90 Exit 22, 2 mi. to campground	664-2812 866-664-2812	\$20-32	Spr-Fall 105 PV CB, CC, DR, DS, FR, HU, GR, HA, LN, MM, PT, PL, PS, SH, SL, TN, WF
--	--------------------------	---------	--

COTTONWOOD I-2

Pine Bar 15 mi. S on Graves Creek Rd.	962-3245	\$7	All Year 6 26' BL DR, FR, PT, TN, VT, WA
---	----------	-----	---

COUNCIL		L-1	
Big Flat 20 mi. SE of Indian Valley, Little Weiser River Rd. 206	253-0100	\$10-15	Spr-Fall 12 30' FS DR, FR, HA, PT, TN, VT
Cabin Creek 4 mi. S on Hwy 95, 10 mi. E on FS Rd. 186	253-0100	\$10-15	Spr-Fall 11 28' FS DR, FR, HA, PT, TN, VT
Evergreen 12 mi. N on US 95	347-0300	\$10-15	Spr-Fall 0 32' FS DR, FR, HA, PT, PS, RS, TN, VT
Huckleberry 30 mi. NW on FS Rd 002, 5 mi. NE on FS Rd 105, 1 mi. E on FS Rd 110	253-0100	\$10-15	Spr-Fall 8 16' FS DR, FR, HA, PT, PS, TN, VT
Lafferty 15 mi. NW, Hornet Creek Rd. 002	253-0100	\$10	Spr-Fall 8 32' FS FR, HA, PT, PS, TN, VT
Pineridge 3443 Hwy 95 16 mi. N	347-4443	\$15-25	All Year 12 40' PV CC, DR, DS, FR, HU, LN, LP, MA, MM, PT, PS, RS, SL
★ WEISER RIVER TRAIL RV PARK 415 S Hornet St Hwy 95, W at Bleeker to end, L on Hornet St	253-6042	\$10-27	All Year 37 55' PV CC, DR, DS, HU, HA, LN, MA, PT, PS, RS, SH, SL, TN, WF

DEARY		G-1	
Little Boulder Creek 4 mi. E on Hwy 8, 3 mi. SE on Cnty Rd 1963	875-1131	\$12	Sum-Fall 17 35' FS DR, FR, GR, HA, PT, TN, VT

DECLO		Q-6	
★ VILLAGE OF TREES RV RESORT 274 Hwy 25 I-84 Exit 216	654-2133 800-777-9121	\$19-32	All Year 382 PV CB, CH, CC, DR, FR, HU, LN, LP, MM, PT, PL, PS, RS, SH, SL, SP, TN, WA, WF

(See our ad in Twin Falls)

DONNELLY		K-2	
Amanita 4.8 mi. SW on Cnty Rd. 422	382-7400	\$10	Spr-Fall 10 22' FS DR, FR, VT
★ CHALET RV PARK 418 S Main St Hwy 55, S end of Donnelly	325-8223	\$20-29	Spr-Fall 86 40' PV CH, CC, DR, DS, HU, GR, LN, PT, PS, RS, SH, SL, TN, WF

CHALET

RV PARK

T.L. Rated 7.5 | 9 | 7.5*

ENJOY THE FEELING OF CAMPING IN THE WOODS WITH
FULL HOOKUPS AND THE COMFORTS OF HOME...

418 S. MAIN ST. | DONNELLY, ID 83615
208-325-8223 | CHALET@G7RVRESORTS.COM

Donnelly Campground W on Roseberry Rd. off Hwy 55, L on Dawn Dr	325-8859	\$8	Spr-Fall 16 24' CC FR, HA, PT, SL, TN, VT
Kennally Creek 3 mi. N on Hwy 55, 10 mi. E on FS Rd 388	347-0300	\$10	Sum-Fall 11 26' FS DR, FR, HA, PT, TN, VT
Rainbow Point W Roseberry Rd. 1.5 mi. to Norwood Rd, S 1 mi. to Tamarack Falls Rd, W 1.5 mi. to West Mountain Rd, .5 mi. S	382-7400	\$10	Sum-Fall 12 22' FS DR, PS, RS, VT
SISCRA - Willow Creek Campground 12991 Siscra Rd., SW of Donnelly	325-8130	\$20-25	Sum 184 PV DS, FR, GR, HA, PT, PS, SH, SL, TN, WF

National Park Service in Idaho

Lewis & Clark National Historic Trail

(ID, IL, IA, KS, MO, MT, NE, ND, OR, SD, WA)

Between May 1804 and September 1806, 31 men, one woman, and a baby traveled from the plains of the Midwest to the shores of the Pacific Ocean. They called themselves the Corps of Discovery. In their search for a water route to the Pacific Ocean, they opened a window into the west for the young United States. *(Through North Central Idaho)*

DOWNEY		Q-8	
★ DOWNATA HOT SPRINGS 25900 S Downata Rd 3.5 mi. S of Downey	897-5736	\$15-75	All Year 107 40' PV CB, CC, DR, FR, HA, LN, PT, PL, RS, SH, SP, TN, WF, YT
Downey RV Park 15 S Main St 1 blk E of Hwy 91; 3 mi. E of I-15 Exit 31	897-5342	\$20	Spr-Fall 10 30' CC DR, DS, FR, GR, MA, PT, PL, SH, SL, TN
Flag's West Truck Stop I-15 Exit 31	897-5238	\$18	All Year 15 PV CC, DR, DS, HU, HA, LN, LP, MM, PT, PS, RS, SH, SL
Hawkins Reservoir 10 mi. W along the Hawkins Reservoir Rd	478-6340	\$	Sum-Fall 14 20' BL PT, TN, VT, WA
Malad Summit Campground 10 mi. SW on Cnty Rd. 80 N., 1.5 mi. W on Cnty Rd., 1 mi. W on FS Rd 41	547-4356	\$8	Sum-Fall 12 19' FS DR, PT, PS, RS, TN, VT
★ MARSH VALLEY RV PARK & STORAGE 308 W 1st 550' off Hwy 91 in the Center of Downey	897-5141	\$22	All Year 10 80' PV CC, DR, FR, HU, LN, MA, MM, PT, PS, RS, SH, SL, TN, WF

DRIGGS		N-9	
Reunion Flat Group Area 6 mi. NE on Cnty Rd. 009, 3 mi. E on FS Rd 009	354-2312	\$10-20	Spr-Fall 7 60' FS DR, FR, GR, HA, PT, RS, SL, TN, VT, WA
Teton Canyon 6 mi. NE on Cnty Rd. 009, 4.5 mi. E on FS Rd 009	354-2312	\$10-18	Spr-Fall 22 24' FS DR, FR, HA, PT, PS, RS, SL, TN, VT

DUBOIS		M-8	
Steel Creek Group Area 16 mi. N on Hwy 15, 15 mi. E on FS Rd 006	374-5422	\$50-150	Spr-Fall 25 22' FS DR, FR, GR, RS, VT
Stoddard Creek 16 mi. N on Hwy 15, 1 mi. NW on FS Rd 80003	374-5422	\$10-60	Spr-Fall 24 32' FS DR, FR, GR, PS, TN, VT

ELK CITY		I-3	
Mud Springs 207 Elk City Wagon Rd 15 mi. from town	983-3528	\$8-10	All Year 5 PV CB, DR, FR, TN
Red River 3 mi. SW on Hwy 14, 14 mi. SE on Cnty Rd. 222, 6 mi. NE on Cnty Rd. 234	842-2255	\$	Sum-Fall 44 16' FS RS, VT
Sleepy Hollow RV Park 150 Ridgeway Dr #17 Near airport	842-2268	\$25	Spr-Fall 14 PV DR, FR, HU, PT, PS, RS, SL

ELK RIVER		G-2	
Elk River Recreation Campgrounds 35513 Dent Bridge Rd., Elk Creek Reservoir	826-3468	\$6-8	Spr-Fall 64 PV DR, DS, FR, HA, PT, PL, PS, TN, VT, WA
Huckleberry Heaven RV Park near Elk River	826-3405	\$20	Sum 24 42' PV CC, DS, FR, HU, PT, PS, RS

EMMETT		N-2	
Capitol Mobile & RV Park 1508 E Main	365-3889	\$	All Year 15 PV CH, DS, LN, MM, PT, RS, SH
Holiday Motel & RV Park 1111 S Washington Ave	365-4479	\$20	All Year 15 45' PV CH, CC, HU, LN, LA, PT
Montour Park 14-day stay limit. 10 mi. NE on Hwy 52	365-2682	\$8	Spr-Fall 18 32' BR DR, DS, PT, TN, VT

FAIRFIELD		O-4	
Canyon Transfer Camp N 18 mi. on FS Rd 094, E 2 mi. on FS 085., past Big Smoky Guard Station	764-3202	\$6	Sum 6 26' FS DR, DS, FR, HA, PT, TN, VT
Iron Mountain RV Park 325 W Hwy 20, .25 mi. W	764-2577	\$19-21	All Year 15 40' PV CC, DR, DS, HU, LN, PT, SH

FEATHERVILLE		M-3	
Abbott 2 mi. E on FS Rd 70000	764-3202	\$6	Sum-Fall 7 16' FS FR, PT, TN, VT, WA
Baumgartner 11 mi. E on FS Rd 227	764-3202	\$10-20	Sum-Fall 29 28' FS DR, FR, HA, PT, PS, RS, TN, VT, WA
Bowns Campground 23.2 mi. E on FS Rd 227	764-3202	\$6	Sum-Fall 12 30' FS DR, FR, PT, TN, VT
Chaparral 3.1 mi. E on FS Rd 227	764-3202	\$6	Sum 11 22' FS FR, GR, PT, PS, TN, VT, WA
Elk Valley Resort RV Park 3561 N. Pine-Featherville Rd. Hwy 20, L on Pine-Featherville Rd. 27 mi.	653-2376	\$	Spr-Fall 18 40' PV CC, DR, DS, FR, HU, GR, HA, MA, PT, PA, PL, PS, RS, SL, SP, WF

FILER		Q-4	
Curry Trailer Park 21323 Hwy 30, 3 mi. W of Magic Valley Hospital	733-3961	\$20	All Year 16 35' PV HU, PT, SH
Twin Falls County Fairgrounds RV Park 7.5 mi. W on Hwy 30	326-4396 888-865-4398	\$8-16	All Year 214 CC CC, DS, PT, PS, SH, TN

FORT HALL P-7

Buffalo Meadows RV Park 237-8778 \$10-20 Spr-Fall 45 PV
 I-15 Exit 80, Simplot Rd, 12 mi. N of Poc. 800-497-4231 CC, HU, MM, PT, PS, RS, SH, TN

FRUITLAND M-1

Exit 3 RV Park 452-4232 \$15 All Year 25 PV
 2001 Hwy 30, I-84 Exit 3 & Jct of Hwy 95 DS, HU, MM, PT, PS

Neat Retreat RV Park 452-4324 \$25-39 All Year 43 70' PV
 2701 N. Alder #0, Hwy 95, between CH, CC, DR, DS, HU, LN, LP, PT,
 Ontario & Payette, .75 mi. N of Jct of Hwys 30/95 PS, RS, SH, SL, TN, WF

GARDEN VALLEY M-2

Boiling Springs 365-7000 \$4-12 Sum-Fall 8 30' FS
 2.5 mi. W on Hwy 17, 23 mi. N on FS Rd 698 DR, FR, PT, TN, VT, WA

Hardscabble 365-7000 \$6-12 Sum-Fall 6 30' FS
 2.5 mi. W on Hwy 17, 14 mi. N on FS Rd 698 FR, PT, TN, VT, WA

Hot Springs 365-7000 \$5-15 Sum-Fall 8 35' FS
 2 mi. E on Hwy 17 DR, FR, GR, HA, PT, PS, RS, TN, VT, WA

Peace Valley 365-7000 \$12 Sum-Fall 5 FS
 DR, GR, LA, PT, PS, TN, VT

Rattlesnake 365-7000 \$6-12 Sum-Fall 10 35' FS
 2.5 mi. W on Hwy 17, 18 mi. N on FS Rd 698 DR, FR, GR, HA, PT, PS, RS, TN, VT, WA

Riverpond Campground 462-8000 \$10-18 Spr-Fall 37 PV
 40 Middle Fork Rd DR, FR, GR, PS, SL, TN, VT, WA
 N on Hwy 55, R on Banks-Lowman Rd., L on Middle Fork Rd. towards Crouch

★ RIVERSIDE RV PARK M-2

1019 Old Crouch Road 890-9888 \$20-35 All Year 13 PV
 N on Hwy 55, E on Hwy 17, N on Old Crouch Rd.,
 just over the bridge into Crouch CC, DR, PT, RS, WA

Silver Creek 365-7000 \$4-8 Sum-Fall 5 30' FS
 Adjacent to Silver Creek Plunge DR, GR, LA, PT, PS, TN, VT

Silver Creek Plunge 739-3400 \$15-30 All Year 70 PV
 2345 Silver Creek Rd. CB, CC, DR, FR, GR, HA, MM,
 22 mi. N of Crouch PL, RS, SP, TN, VT

Starlight RV Park & Campground 462-5523 \$11-21 Spr-Fall 22 PV
 850 S Middle Fork Rd CC, FR, HU, GR, MA, PT, PS,
 Hwy 55 N, R onto Banks/Lowman Rd., Apx. 8 mi, RS, SL, TN, WA
 L towards Crouch. Theatre is 1 mi. on the R

Tie Creek 365-7000 \$5-12 Sum-Fall 8 30' FS
 2.5 mi. W on Hwy 17, 11 mi. N on FS Rd 698 DR, FR, PT, TN, VT, WA

Trail Creek - Garden Valley 365-7000 \$5-12 Sum-Fall 11 35' FS
 2.5 mi. W on Hwy 17, 19 mi. N on FS Rd 698 DR, FR, PT, PS, VT

GEORGETOWN Q-9

Summit View Campground 847-0375 \$10-40 Sum-Fall 20 32' FS
 2.4 mi. E on Cnty Rd. 102, 6 mi. N on FS Rd 095 DR, FR, PT, PS, RS, TN, VT

GIBBONSVILLE J-5

Broken Arrow 865-2241 \$15-22 Spr-Fall 12 PV
 3148 Hwy 93 N CC, DR, FR, HU, HA, PT, PS, SH, TN

GLENN'S FERRY P-3

Carmela RV Park 366-2773 \$22 All Year 15 PV
 1294 W Madison CB, CC, DR, DS, HU, PT, PS, RS, SL
 S on Commercial, R on Madison, follow winery signs; across from winery

Three Island Crossing State Park 366-2394 \$22-45 All Year 82 80' SP
 1083 S Three Island Park Dr CB, CC, DR, DS, FR, HU, GR, HA,
 2 mi. W on Madison Ave PT, PA, PS, RS, SH, SL, TN, WA, WF

★ TRAIL BREAK RV PARK & CAMPGROUND 366-7745 \$15-30 All Year 48 45' PV
 432 N Bannock CH, CC, FR, HU, GR, LN, PT, PS,
 I-84 EB Exit 120; I-84 WB Exit 121 & Frontage Rd., W 1 mi. SH, SL, TN, WF

GRACE Q-8

Caribou Highlands Golf Course & RV Park 425-3233 \$12-22 SPR-FALL 10 70' PV
 1750 Gibson Ln, 4 mi. S on Anderson Rd., CC, DR, FR, HU, PT, PS, RS, SH, TN, WF
 off Hwy 30, 12 mi. E of Lava Hot Springs, MP 383

GRAND VIEW P-2

Idaho Power Co - 388-2231 \$8-10 All Year 100 65' IP
C.J. Strike Campgrounds 800-422-3143 DR, DS, FR, GR, HA, PT, PS, SL,
 I-84 Exit 74, S Simco Rd. for 20 mi., R on ID-167, TN, WA
 take 1st L onto Strike Dam Cutoff Rd. for 7 mi. N. Park is on L

Cove Recreation Site 384-3300 \$5-12 All Year 24 36' BL
 8 mi. E on Hwy 78, C.J. Strike Reservoir DS, FR, GR, PT, PS, SL, VT, WA

North Fork - Owyhee Uplands 896-5912 \$ Spr-Fall 7 16' BL
 30 mi. E of Jordan Valley, OR, on Owyhee Uplands Byway VT

GRANGEVILLE I-2

Bear Den RV Resort 983-0140 \$15-29 All Year 63 85' PV
 16967 Hwy 95 S 800-530-3658 CB, CH, CC, DR, DS, FR, HU, GR,
 .75 mi. S on Hwy 95 & Fish Hatchery Rd LN, LP, PT, PL, PS, RS, SH, SL, TN, WF

Castle Creek 983-5143 \$8 Sum-Fall 8 22' FS
 1 mi. E on Hwy 13, DR, FR, GR, PT, TN, VT, WA
 10 mi. SE on Cnty Rd. 17; 6 mi. SE on Hwy 14

Country Court MH & RV Park 983-2587 \$30 All Year 5 70' PV
 467 Country Court Dr 888-832-5251 DR, HU, LN, PT, PS, RS, SH, SL, TN
 2 mi. N on Hwy 95

GRANGEVILLE I-2

High Adventure River Tours, RV Park & Store 837-9005 \$6-40 All Year 42 100' PV
 1211 E 2350 S 800-286-4123 CC, DR, DS, FR, HU, HA, LN, LP, MA,
 I-84 Exit 147, next to Malad Gorge State Park MM, PT, PL, PS, RS, SH, SL, TN, WF

Sportsman's River Resort 837-6364 \$18-40 All Year 10 PV
 5 Gilhooly Ln., Hwy 30, 5 mi. S CB, CC, DR, HU, RS, SH, SL, WA

Thousand Springs Resort 837-4987 \$20-30 All Year 43 PV
 18734 Hwy 30 CC, DR, HU, GR, HA, PT, PL, PS,
 RS, SH, SL, SP, TN, WA, WF

More Grangeville

Visit. Explore. Play.

Find your piece of the outdoors in one of Idaho Power's many parks and wildlife management areas.

For park locations and recreation information call **1-800-422-3143** or visit us at: **idahopower.com/recreation**

**GRANGEVILLE (Continued) I-2**

Fish Creek 983-5143 \$8 Sum-Fall 11 16' FS
 1 mi. E on Hwy 13; 1 mi. S on Cnty Rd. 17, DR, FR, PT, TN, VT
 7 mi. SE on FS Rd 221

Mountain View M/H RV Park 983-2328 \$14-27 All Year 15 40' PV
 127 Cunningham St, #39 800-983-2328 CH, HU, LN, PT, PS, RS, SH, SL
 Hwy 95/13 Jct (Main St.), E on Main St. .5 mi. to Hall St., N .5 mi.

South Fork 983-5143 \$8 Sum-Fall 8 22' FS
 9 mi. S on Hwy 13, 6.5 mi. E on Hwy 14 DR, FR, GR, PT, TN, VT, WA

Sundown RV Park 983-9113 \$15-22 All Year 32 80' PV
 102 N C St 866-943-8638 CC, DR, DS, HU, GR, HA, LN, LA,
 Hwy 95/13 Jct (Main St.) PT, PS, RS, SH, SL, TN, WF

HAGERMAN P-4

★ HAGERMAN RV VILLAGE 837-4906 \$30 All Year 60 75' PV
 18049 Hwy 30 800-707-4906 CB, CC, DR, FR, HU, GR, HA, LN, LP,
 I-84 Exit 141, 8 mi. E on Hwy 30, R side of road; MM, PT, PL, PS, RS, SH, SL, TN, WF
 or I-84 Exit 155 follow signs to Hagerman on L side before leaving town

Good Sam Park

HAGERMAN R.V. VILLAGE

Office: 208-837-4906

Big Rig Sites • Camper Cabins
 Laundry • WiFi • Limited Phone Hookups

18049 Hwy 30 • Hagerman, ID 83332 **OPEN YEAR 'ROUND**

I-84 Exit 141, 8 mi. S of Bliss on Scenic Hwy 30
www.hagermanrvvillage.com

High Adventure River Tours, RV Park & Store 837-9005 \$6-40 All Year 42 100' PV
 1211 E 2350 S 800-286-4123 CC, DR, DS, FR, HU, HA, LN, LP, MA,
 I-84 Exit 147, next to Malad Gorge State Park MM, PT, PL, PS, RS, SH, SL, TN, WF

Sportsman's River Resort 837-6364 \$18-40 All Year 10 PV
 5 Gilhooly Ln., Hwy 30, 5 mi. S CB, CC, DR, HU, RS, SH, SL, WA

Thousand Springs Resort 837-4987 \$20-30 All Year 43 PV
 18734 Hwy 30 CC, DR, HU, GR, HA, PT, PL, PS,
 RS, SH, SL, SP, TN, WA, WF

HAILEY O-4

Federal Gulch 737-3200 \$ Sum-Fall 9 22' FS
6.1 mi. N on Hwy 75, 11.5 mi. E on FS Rd 70118 DR, VT

HANSEN Q-4

Diamondfield Jack 678-0430 \$ All Year 0 35' FS
28 mi. S on Cnty Rd G3 DR, FR, GR, PT, SL, TN, VT

Porcupine Springs 678-0430 \$8-12 Sum-Fall 15 32' FS
31 mi. S on Cnty Rd G3 DR, FR, VT

Upper Penstemon 678-0430 \$5 Sum-Fall 9 24' FS
24.1 mi. S on Cnty Rd G3 DR, FR, VT

HARRISON E-1

Bell Bay 664-2318 \$ Spr-Fall 26 40' FS
3 mi. N on Hwy 97, 3 mi. W on Cnty Rd 314 DR, FR, TN, VT, WA

Harrison City RV Park 689-3393 \$15-42 Spr-Fall 30 any CC
250 Harrison St., Hwy 97 CC, DR, DS, FR, PT, RS, SH, SL, TN, WA

HARVARD F-1

Giant White Pine 875-1131 \$8 Spr-Fall 14 30' FS
7 mi. N on Hwy 6 DR, FR, HA, PT, TN, VT

Laird Park 875-1131 \$12 Sum-Fall 31 35' FS
3 mi. NE on Hwy 6; 1 mi. SE on FS Rd 447 DR, FR, HA, PT, PL, SP, TN, VT

HEYBURN Q-5

Country RV Village 436-3652 \$20-25 All Year 38 75' PV
343 S 300 W., I-84 Exit 211 CB, CC, HU, GR, HA, LN, PT, PL, PS, RS, SH, SL, TN

Heyburn Riverside RV Park 431-2977 \$15-23 Spr-Fall 39 40' CC
1175 7th St HU, HA, PT, PS, RS, SH, TN, WA
I-84 Exit 211, 2 mi. S at the Snake River

Kasota Park 438-5500 \$40-55 Spr-Fall 20 PV
1325 W Hwy 25, Kasota Exit CC, DR, FR, PT, PS, SL, SP, TN, WA

HOLLISTER Q-4

Nat-Soo-Pah Hot Springs & RV Park 655-4337 \$20 Spr-Fall 76 PV
2738 E 2400 N DS, HU, PT, PS, RS, SH, SP, TN
16 mi. S of Twin Falls on Blue Lakes Blvd

HOMEDALE N-1

★ SNAKE RIVER RV RESORT 337-3744 \$15-28 All Year 55 90' PV
4030 River Resort Dr CC, DR, DS, FR, HU, GR, LN, MA, PT, PS, RS, SH, SL, TN, WA
Hwy 95, 2 mi. S of Homedale, E on Market Rd.
Follow Signs to corner of Jumpcreek & Pioneer Rds.

Snake River RV Resort

The perfect "Snowbird" stop between Winnemucca & Coeur d'Alene

208.337.3744 SnakeRiverRV.com

Spacious, well-manicured grassy sites on the Snake River
Big rig pull-thrus with full hook-ups • 30/50 amps
Great fishing, hunting, boating, ATV & snowmobile trails
Meeting pavilion • Groups welcome • WiFi

Make us your base camp for the
amazing recreation activities
in SW Idaho & SE Oregon

4030 River Resort Drive
Homedale, ID 83628

Hwy 95, 1 mi. S of Homedale • 30 mi. W of Boise

HOPE C-2

Island View RV Resort 946-1374 \$35-37 Spr-Fall 60 PV
1767 Peninsula Rd HU, LN, LP, MM, PT, PA, PS, RS, SL, W
Hwy 200 to Peninsula Rd., S 2 mi.

Jeb & Margaret's Trailer Haven 264-5406 \$35-45 Sum 125 40' PV
298 Trailer Haven Rd CB, DR, FR, HU, LN, LP, PA, PS, RS, SH, SL, WA, WF

Pend Oreille RV Park 264-5695 \$15-35 All Year 40 PV
42459 Hwy 200 CH, CC, DR, HU, GR, HA, LN, LA, MA, PT, PL, PS, RS, SH, SL, TN
12 mi. E of Sandpoint on Hwy 200; 3 mi. W of Hope

Sam Owen 877-444-6777 \$16-18 Sum 80 30' FS
3 mi. SE on Hwy 200, 2 mi. W on Cnty Rd. 1002 DR, DS, FR, PT, PS, RS, TN, WA

Trestle Creek RV Park 264-5894 \$36 Spr-Fall 14 40' PV
42303 Hwy 200 CC, DR, HU, MA, PT, RS, SL, WA
Hwy 200, 12 mi. E of Sandpoint on Trestle Creek

HOWE M-6

Summit Creek 756-5400 \$ Spr-Fall 12 30' BL
40 mi. NW on Cnty Rd., 9.5 mi. NE on Summit Rd VT



• Savings On
State Park
Camping

• Covers All
State Park
Motor Vehicle
Entry Fees &
Boat Launch
Fees



SAVINGS OPTIONS

**The Idaho State
Parks Passport
for Idahoans**

The Idaho State
Parks Passport is a
\$10 annual sticker for
Idahoans available
for purchase at the
time you register your
vehicle online, by mail-
in renewal or at any
county DMV office.

**The Annual
Motor Vehicle
Entrance Sticker
for Out-of-State
Visitors**

The \$40 annual
motor vehicle entry
fee (MVEF) sticker
is available to out-
of-state residents
at all Idaho state
parks, online at:
parksandrecreation.
idaho.gov.

www.idahoparkspassport.com

IDAHO CITY N-3

Bad Bear 392-6681 \$15 Spr-Fall 6 22' FS
10 mi. N on Hwy 21 DR, DS, FR, PT, VT

Black Rock 392-6681 \$15 Spr-Fall 12 22' FS
2 mi. NE on Hwy 21, 18 mi. E on FS Rd 327 DR, DS, FR, PT, RS, VT

Creekside Campground & RV Park 392-4325 \$ All Year 10 22' PV
3193 Hwy 21, 6 mi. S on Hwy 21 at MP 32 CC, GR, HA, PT, RS, TN, VT, WA

Edna Creek 392-6681 \$15 Sum-Fall 9 24' FS
17 mi. N on Hwy 21 DR, DS, FR, PT, VT

Grayback Gulch 392-6681 \$15 Sum-Fall 18 36' FS
2.4 mi. S on Hwy 21 DR, FR, GR, HA, PT, RS, VT

Hayfork 392-6681 \$15 Spr-Fall 7 22' FS
10 mi. NE on Hwy 21 DR, DS, FR, PT, RS, VT

Ten Mile 392-6681 \$15 Spr-Fall 14 32' FS
9.3 mi. NE on Hwy 21 DR, FR, PT, VT

Trudy's Kitchen, RV & Cabin 392-4151 \$23 All Year 9 40' PV
3878 Hwy 21 CC, DR, HU, MM, PT, PS, RS, SL, WF

Whoop-Um-Up 392-6681 \$15 Spr-Fall 8 30' FS
Equestrian campground, 18 mi. N on Hwy 21 DR, FR, HA, PT, PS, VT

Willow Creek 392-6681 \$ Spr-Fall 9 FS
Hwy 21, 23 mi. E on FS Rd 268 DR, HA, PT, VT



National Park Service in Idaho


Yellowstone National Park

(ID, MT, WY)

Yellowstone National Park spans 3,472 square miles (8,987 square km). Ninety-six percent of the park is located in the state of Wyoming, another three percent is in Montana, and one percent is in Idaho. Old Faithful and the majority of the world's geysers are preserved here. They are the main reason the park was established in 1872 as America's first national park—an idea that spread worldwide. A mountain wildland, home to grizzly bears, wolves, and herds of bison and elk, the park is the core of one of the last, nearly intact, natural ecosystems in the Earth's temperate zone. (Eastern Idaho)

Enjoy Yellowstone, then escape the crowds and camp in Idaho!

Come Stay and Play In the Beautiful Yellowstone Teton Territory



From Idaho Falls to Island Park, campsites abound!
Come and choose from over 2,600 spaces.

There is also plenty of fishing, hiking, biking and
ATV trails, and plenty of convenient dump stations!

**Get Your FREE Map &
Travel Planner Today**
www.yellowstoneteton.org/rvidaho



Get a Map, App,
& Travel Planner

Contact us for
helpful planning
Information!

(800) 634-3246

IDAHO FALLS

O-8

Shady Rest RV Park 2200 N Yellowstone Hwy .25 mi. N of Anderson/Lincoln on Rte 26	524-7035	\$12-38	All Year	46	40'	PV CH, DR, DS, FR, HU, LN, PT, PS, RS, SH, SL, TN
★ SNAKE RIVER RV PARK AND CAMPGROUND 1440 Lindsay Blvd	523-3362	\$	All Year	160	80'	PV CB, CC, DR, DS, FR, HU, GR, LN, LP, MA, MM, PT, PL, PS, RS, SH, SL, SP, TN, WF

Snake River RV Park and Campground



Make us your RV Park Headquarters for
Yellowstone & Grand Teton National Parks &
Craters of the Moon National Monument

1440 Lindsay Blvd. • Idaho Falls, ID 83402 • 208.523.3362

www.snakeriverrvpark.net

Open All Year • Camping Cabins • Free Wi-Fi • Unique Gift Shop
Full Hookups with 50 Amps • Clean Bathrooms & Laundry
Swimming Pool & Spa • Horseshoes • Basketball • Play Area
New Rainbow King Kong Playground

★ SUNNYSIDE ACRES RV PARK 905 W Sunnyside Rd I-15 EXIT 116, E ONTO SUNNYSIDE RD	523-8403	\$32	All Year	25	PV	CC, DR, DS, HU, LN, MA, PT, PS, RS, SH, SL, WF
--	----------	------	----------	----	----	---



Sunnyside Acres Park

Deluxe Overnight RV Park

Complete Hookups • Pull Thru Spaces • Large Patios
Laundromat • Modern Restrooms & Showers • Free WiFi

208-523-8403

905 W. Sunnyside Road • Idaho Falls, Idaho 83402

www.sunnysideacresmhc.com

Northbound or Southbound: Exit 116 off I-15 east onto Sunnyside Road

Teton West RV Park 121 N 3850 E Hwy 20 Exit 318, W on Cty. Line Rd., N on 3800 E, R on 100N, L on gravel drive, L to entrance	390-2430	\$32	All Year	90	PV	DR, HU, LA, PT, PS, RS, SL
--	----------	------	----------	----	----	----------------------------

Mountain River Sportsman RV Park LLC (208) 538-7337

98 N. 5050 East • Ririe, ID 83443 • www.MountainRiverRanch.com

Large Pull-Thru RV Sites • Tee Pees • Cabins • Trout Pond
Outpost Lodge & Rooms in our Frontier Town
Fishing on the South Fork of the Snake River
Western Wagon Ride Dinner Show

Off the beaten path . . . but worth it!

(See our
Listing in Ririe)

Nearby Activities: Swimming Pool • Golf • Nature & ATV Trails
Zip Line • Guided Fishing on South Fork of the Snake River

ISLAND PARK L-9

Big Springs - Island Park 4.5 mi. E of Mack's Inn on FS Rd 059	652-7442	\$	Sum-Fall	0	32'	FS
Box Canyon 7 mi. S of Mack's Inn on Hwy 20, .3 mi. SW on Hwy 134, .9 mi. NW on FS Rd 284	652-7442	\$12-24	Sum-Fall	19	32'	FS
Buffalo 5.5 mi. S of Mack's Inn on Hwy 20	652-7442	\$	Sum-Fall	0	34'	FS
Buffalo Run Campground & Cabins 3402 N. Hwy 20 Last Chance area of Island Park, off Hwy 20, MP 383.5	558-7112	\$34	Sum-Fall	28	73'	PV
Buttermilk Hwy 20, 3.5 mi. S of Mack's Inn, 2.2 mi. NW on Hwy 030, 4 mi. SW on FS Rd 334	652-7442	\$12-120	Sum-Fall	54	32'	FS
Coffee Pot .5 mi. S of Mack's Inn on Hwy 20, 2 mi. SW on FS Rd 130	652-7442	\$12-34	Sum-Fall	14	32'	FS
Enchanted Forest Resort Box 256, 6 mi. W of Hwy 20 on Yale-Kilgore Rd	558-9675	\$10-25	All Year	24		PV
Flat Rock - Island Park Across from Mack's Inn	652-7442	\$12-34	Sum	41	32'	FS
Henry's Lake State Park 3917 E 5100 N, 45 mi. N of Ashton on Hwy 20, MP 401, 15 mi. W of W Yellowstone	558-7532	\$20-31	Sum-Fall	43	40'	SP
Jared's Wild Rose Ranch Resort 3778 Hwy 87 Between Hwy 20 and 287	558-7201	\$20-35	All Year	45	45'	PV
Mack's Inn Resort 4292 N Hwy 20 Between MP 392-393	558-7272 888-558-7272	\$15	All Year	6	65'	PV
McCrea Bridge 3.5 mi. S of Mack's Inn on Hwy 20, 2.2 mi. NW on Cnty Rd 030 (2.5 mi. W on the Yale-Kilgore Rd)	652-7442	\$12-24	Sum-Fall	25	32'	FS
★ REDROCK RV & CAMPING PARK 3707 Red Rock Rd Hwy 20, MP 398, turn W on Red Rock Rd., go 5 mi. on a good paved road, on S side of Henry's Lake	558-7442 800-473-3762	\$36-44	Spr-Fall	62	75'	PV

ISLAND PARK (Continued) L-9

★ SAWTELLE MOUNTAIN RESORT 4133 Quakie Lane Hwy 20 at Sawtelle Peak Rd., between MP 394 & 395	558-9366	\$15-36	Sum	55		PV
---	----------	---------	-----	----	--	----



RV Park - Motel

20 Miles from Yellowstone Park

High Mountain Adventures offers rentals of ATVs, UTVs, mountain bikes, Jet Skis, paddle boards, tubes and canoes.

- Indoor swimming pool
- Full hookups, paved roads
- Lots of trees & shade
- Hot tub
- Showers & bathrooms
- Coin-op laundry
- Access to pavilion, park and swings

Your complete destination for outdoor adventure.

www.SawtelleMountainResort.com • 208-558-9366
4133 Quakie Lane • Island Park, ID 83429



Enjoy Yellowstone

Discover why we're the **#1 Rated** Good Sam Park anywhere around Yellowstone.





Shhh... it's quiet out here!

We offer the best value - super clean facilities, well-manicured grounds, helpful Camp Hosts... All for very reasonable rates.

- Generous sites with plenty of room to enjoy the views in our peaceful setting
- Full hook-ups 30-50 amp; we serve big rigs with 70' pull-thru
- Reliable WiFi included at every site
- Explore hundreds of miles of ATV trails right from your campsite
- Just minutes to Henry's Fork, Big Springs, Red Rock Lakes Nat'l Wildlife Refuge and a short ride to the Grand Tetons
- Guests thank us daily for our high standards of cleanliness

Reserve Now! www.redrockrvpark.com
Just Click on Reservations


208-558-7442 • 800-473-3762

Escape the crowds and stay at RedRock...





Your guide to the best golf in the Inland Northwest.



Golf in the Northwest

golfintheNW.com

Robins Roost Chevron & Grocery Store 4150 N Big Springs Loop Rd Hwy 20, N end of Big Springs Rd	558-7440	\$20	Spr-Fall	9	45'	PV
Valley View RV Park 5152 N Hwy 20, Near airport	558-7443 888-558-7443	\$10-35	Spr-Fall	80	50'	PV

More Island Park

JEROME				Q-4
Big Trees RV Park 300 1st Ave W., Downtown	324-8265	\$	All Year 25	PV HU, LN, PT, PS, RS, SH
KAMIAH				H-2
Lewis Clark Resort 4243 Hwy 12 Hwy 12, 1 mi. E	935-2556	\$10-30	All Year 185	PV CC, DR, DS, FR, HU, GR, HA, LN, PT, PL, PS, RS, SH, SL, SP, TN, WF
Long Camp RV Park 4192 Hwy 12, MP 68 Hwy 12, MP 68 - 1 mi. to city limits	935-7922	\$10-28	All Year 42 43'	PV DR, HU, GR, HA, LN, MA, PT, PS, RS, SH, SL, TN, WA, WF
KELLOGG				E-3
Crystal Gold Mine & RV Park 51931 Silver Valley Rd I-90 Exit 54 to Silver Valley Rd., N of freeway then W 2 mi.	783-4653	\$27	All Year 21	PV CC, DR, DS, FR, HU, HA, PT
KETCHUM				N-4
SNRA: Caribou 7.8 mi. N on Hwy 75, 3 mi. N.E on FS Rd 146	727-5000	\$10-20	Sum-Fall 7 24'	FS DS, FR, PT, SL, TN, VT
SNRA: Easley c14.5 mi. N on Hwy 75	727-5000	\$10-20	Sum-Fall 10 30'	FS DR, FR, PT, RS, SH, SP, TN, VT
SNRA: Murdock 7 mi. N on Hwy 75, 1 mi. NE on FS Rd 146	727-5000	\$12-24	Sum-Fall 11 40'	FS DR, DS, FR, PT, TN, VT
SNRA: North Fork 8 mi. N on Hwy 75	727-5000	\$12-24	Sum-Fall 28 40'	FS DR, FR, HA, PT, RS, TN, VT
KINGSTON				E-3
Bumblebee I-90 Exit 43, N .5 mi. on FS Rd. 9, L on FS Rd. 209, 3 mi. to campground	664-2318	\$14-110	Sum-Fall 25 33'	FS DR, FR, GR, PT, RS, TN, VT
Country Lane Inn & RV Resort 5927A Old River Rd	682-2698 877-670-5927	\$10-31	All Year 77	PV PT, WA
KOOSKIA				H-2
Harpster Riverside RV Park 2895 Hwy 13	983-2312 800-983-1918	\$6-40	All Year 39	PV CH, CC, DR, DS, FR, HU, LN, LP, MM, PT, PS, RS, SH, TN, YT
River Junction RV Park Hwy 12, MP 74.1	926-7865	\$10-28	All Year 50	PV DR, DS, FR, HU, GR, LN, MA, PT, PS, RS, SH, TN, WA
Wild Goose 20 mi. E Hwy 12	926-4274	\$14	Sum-Fall 6 22'	FS DR, PT, VT
LAVA HOT SPRINGS				Q-8
Big Springs - Lava Hot Springs 9 mi. N on Bancroft Hwy, 8 mi. W on FS Rd 036	236-7500	\$	Sum-Fall 0 30'	FS DR, FR, GR, HA, PT, PS, RS, SL, TN, VT
Crystal Springs Campground 3369 E Hwy 30, Between Lava Hot Springs & McCammon	254-3348	\$	Spr-Fall 0	PV DR, FR, PT, VT, WA
Edge Water RV Park 101 W Portneuf Center St. W, R on Portneuf St. immediately after the bridge	776-5209	\$25-45	All Year 97	PV HU, MM, PT, PL, SH I-30, R onto
Lava Hot Springs KOA I-15 Exit 47, E 11.5 mi.	776-5295 800-562-3642	\$20-41	Spr-Fall 94 65'	PV CB, CC, DR, DS, FR, HU, GR, HA, LN, LP, MM, PT, PA, PL, PS, RS, SH, SL, TN, WF
Lava Mobile Estates Campground 10255 E Old Oregon Trail Rd Northside of Hwy 30	776-5122	\$30-40	All Year 31 60'	PV CC, DR, FR, HU, GR, MA, PT, RS, SH, SL, TN, WA
Lava Spa Motel & RV Park 359 E Main St Across from hot springs	776-5589	\$30-40	All Year 15	PV CH, CC, DR, HU, GR, PT, RS, SL, WA, WF
Mary's Place Campground 300 Bristol Park Lane .5 mi. E on Hwy 30, S into Lava KOA parking lot, cross bridge to Bristol Park Ln	776-5026	\$30-49	Spr-Fall 85	CC DR, FR, HU, PT, PS, RS, SH, SL, TN, WA
Portneuf Bend Campground 9250 S Blaser Hwy, .25 mi. NE	530-1595	\$17-28	Spr-Sum 56	PV CC, DR, FR, GR, PT, PS, RS, SL, TN, VT, WA
Ranch Inn Motel & RV Camping 9611 Hwy 30 1 mi. W of town	776-9917	\$20-100	All Year 127	PV CC, DR, FR, HU, GR, HA, PT, PL, RS, SH, SL, TN, WA, YT
Smith's Trout Haven 9589 E Maughan Rd, 1 mi. W	776-5348 800-776-5348	\$19-30	Spr-Fall 116 50'	PV CC, DR, FR, PT, PL, PS, RS, TN
LEADORE				K-6
Big Eight Mile Campground W on Lee Creek Rd. 5.5 mi. to "Y," take L fork, follow Big Eightmile Rd., FS Rd. 60096 8 mi.	768-2514	\$	Sum-Fall 12 24'	FS DR, FR, PT, TN, VT
Lema's RV Park 304 Railroad St, Hwy 28	768-2030	\$14	Sum-Fall 10	PV CC, DR, DS, HU, LP, MM, PT, PS, RS, SL
McFarland Campground 10 mi. SE on Hwy 28	756-5400	\$5	Spr-Fall 10 28'	BL DR, HA
Meadow Lake Campground S 16.8 mi. on Hwy 28, W 6.5 mi. on FS Rd. 60002 thru Gilmore (ghost town) to campground (elev. 9,200')	768-2514	\$10	Sum 17 16'	FS DR, FR, HA, PT, PS, TN, VT, WA
Smokey Cubs 3 mi. E on Hwy 29	756-5400	\$	Sum-Fall 8 28'	BL DR, HA, PT, VT

Bring Your Home



To Play in Our Backyard

Visit the
Upper Clearwater River Corridor
Kamiah to Powell • Elk City to Lapwai
in North Central Idaho

Kamiah Chamber of Commerce

www.kamiahchamber.com

(208) 935-2290

www.facebook.com/kamiahchamber



LEWISTON		G-1	
Clearwater River Casino & Resort 17500 Nez Perce Rd 4 mi. E on Hwy 12/95	746-0723 208-298-1400	\$ All Year	33 PV CC, DR, HU, MM, SH, SL, SP, TN, VT
Hells Gate State Park 5100 Hells Gate Rd 4 mi. S on Snake River Ave	799-5015	\$12-31 All Year	91 72' SP CB, CC, DR, DS, FR, HU, HA, PT, PA, PL, PS, RS, SH, SL, TN, WA
McKay's Bend Recreation Site 15 mi. E on Hwy 12	962-3245	\$10-18 All Year	25 40' BL DR, FR, HU, LA, PT, PS, SH, TN, WA
★ GRANITE LAKE PREMIERE RV RESORT (509) 751-1635 306 Granite Lake Drive, Clarkston, WA (800) 989-4578 0.25 mi. from Lewiston, on Lake at entrance to Hells Canyon, behind Costco		Spr-Win 75 45' PV CH, CC, DR, HU, LN, MO, PT, PS, RS, SH, WA, WF	

LOWELL		H-3	
Apgar Creek 7 mi. E on Hwy 12	926-4274	\$14 Sum	7 22' FS DR, FR, PT, VT
O'Hara Bar 7 mi. SE on FS Rd 223; Selway River area	926-4258	\$14 Sum-Fall	32 20' FS DR, HA, RS, VT
Three Rivers Resort & Rafting Hwy 12	926-4430 888-926-4430	\$10-25 Spr-Fall	60 PV CB, CC, FR, HU, GR, MM, PT, PL, PS, SH, SL, SP, TN, WA
Wilderness Gateway 25 mi. E on Hwy 12	926-4274	\$14 Spr-Fall	91 40' FS DR, DS, PT, PL, PS, RS, SP, VT

LOWMAN		M-3	
Barney's 36 mi. NE on Hwy 21, 28 mi. W on FS Rd 579, 7.5 mi. S on FS Rd 555	373-4100	\$12 Sum-Fall	8 30' FS DR, FR, LA, PT, RS, TN, VT
Bear Valley Campground 36 mi. NE on Hwy 21, 12 mi. N on Cape Horn Turnoff	373-4100	\$ Sum-Fall	10 22' FS FR, LA, PT, PS, TN, VT
Bonneville Campground 19 mi. NE on Hwy 21, .6 mi. N on FS Rd 025	373-4100	\$15 Sum-Fall	22 30' FS DR, PT, RS, TN, VT
Bull Trout Lake 34 mi. NE on Hwy 21, 2 mi. SW on FS Rd 520	373-4100	\$15 Sum-Fall	38 50' FS DR, FR, LA, PT, RS, TN, VT
Cozy Cove 36 mi. NE on Hwy 21, 28 mi. W on FS Rd 579, 11 mi. S on FS Rd 555	373-4100	\$12 Sum-Fall	11 16' FS DR, FR, LA, PT, RS, TN, VT
Helende Campground 9 mi. E on Hwy 21	373-4100	\$15 Spr-Fall	15 FS DR, FR, LA, PT, RS, TN, VT
Hower's 36 mi. NE on Hwy 21, 28 mi. W on FS Rd 579, 7.5 mi. S on FS Rd 555	373-4100	\$12 Sum-Fall	10 22' FS DR, FR, LA, PT, RS, TN, VT
Kirkham Campground 4.2 mi. E on Hwy 21	373-4100	\$15 Spr-Fall	16 32' FS DR, FR, LA, PT, PS, RS, TN, VT
Mountain View Campground 0.6 mi. E on Hwy 21	373-4100	\$15 Sum-Fall	14 32' FS DR, FR, PT, PS, RS, TN, VT, WA
Park Creek - Lowman .3 mi. E on Hwy 21, 3 mi. NE on FS Rd 582	373-4100	\$12 Sum-Fall	26 32' FS DR, FR, LA, PT, PS, RS, TN, VT
Pine Flats 5 mi. W on Banks-Lowman Rd.	373-4100	\$15 Sum-Fall	25 32' FS DR, FR, LA, PT, PS, RS, TN, VT
Riverside - Deadwood Reservoir	259-3361	\$12 Sum-Fall	8 FS DR, FR, LA, PT, RS, TN, VT
★ SAWTOOTH LODGE Hwy 21 27 mi. E of Lowman, in Grandjean	259-3331	\$10-30 Spr-Fall	38 PV CB, CC, DR, DS, HU, GR, HA, PT, PS, RS, SH, SL, SP, TN, WF



Established in 1927,
The Sawtooth Lodge offers
a beautiful vacation spot
for lovers of the outdoors.
"Like Nowhere Else"

Hwy 21 Grandjean, ID Open May-September

Lodge • Geothermal Pool • RV Spaces • Pets Welcome
Activities we can plan for you:
Horseback Adventures • White Water Rafting • Hiking Treks • Much More

208-259-3331 or 208-462-3333 • www.sawtoothlodge.com

RV Nightly/Weekly/Monthly • Limited Hookups • Showers

SNRA: Grandjean 7 mi. off Hwy 21 on South Fork Payette River	727-5000	\$13 Sum-Fall	31 22' FS DR, FR, PT, SL, SP, TN, VT
Sourdough Lodge & RV Resort 8406 Hwy 21, MP 84, 12 mi. E	259-3326	\$20 All Year	4 PV CH, CC, DR, DS, LP, RS



Visit Lewis Clark Valley
Gateway to Hells Canyon

Lewiston, ID Clarkston, WA

A taste for
History • Art • Culture • Wineries • Microbrews
at the Gateway to North America's Deepest River Gorge

Plan your adventure:
VisitLewisClarkValley.com

 LIKE US!
  FOLLOW US!
  WATCH US!

IDAHO
visitidaho.org

MACKAY		N-6	
Iron Bog 10 mi. SE on Hwy 93, 15 mi. SW on Hwy 7, 2 mi. SW on FS Rd 137	588-3400	\$5 Sum-Fall	21 32' FS DR, FR, PT, TN, VT
Mackay Reservoir Campground Hwy 93, 6 mi. NW	756-5400	\$6-16 All Year	57 65' BL DR, DS, FR, HA, PT, PS, SL, TN, VT, WA
Moose Crossing RV Park 3798 Hwy 93 8 mi. S on Hwy 93, MP 100	588-2994	\$ Spr-Fall	31 50' PV CB, CC, DR, DS, FR, HU, GR, HA, LN, MA, PT, PL, PS, RS, SH, SL, TN, WF
Phi Kappa 15 mi. NE on Trail Creek Rd	588-3400	\$5 Sum-Fall	21 32' FS DR, FR, PT, TN, VT
River Park Golf Course & Campground 717 Capitol Ave, Hwy 93, SW 6 blks on Capitol Ave.	588-2296	\$25 Spr-Fall	39 50' PV CH, DR, DS, HU, PT, RS, SH, SL
Star Hope 16 mi. NW on Hwy 93, 17 mi. SW on Trail Creek Rd 208, 20 mi. SE on FS Rd 135, 9 mi. SW on Copper Basin Loop Rd 138	588-3400	\$5 Sum-Fall	21 32' FS DR, FR, HA, PT, TN, VT
Timber Creek 7 mi. S on Hwy 93, 28 mi. on Pass Creek Rd 122, 13 mi. N on Sawmill Canyon Rd 101	588-3400	\$5 Sum-Fall	12 32' FS DR, FR, PT, TN, VT
Wagon Wheel Motel & RV Park 809 W Custer, N on Hwy 93	588-3331	\$20 All Year	17 30' PV CH, CC, DR, HU, HA, LN, PT, RS, SH, SL, WF
White Knob Motel & RV Park 4255 Hwy 93, Hwy 93, 2 mi. S	588-2622	\$10-20 Sum-Fall	57 38' PV CC, DR, DS, HU, LN, LP, PL, PS, SH, SL, SP, TN
Wildhorse 16 mi. NW on Hwy 93, 17 mi. SW on Trail Creek Rd. 208, 3 mi. S on FS Rd 135; 6 mi. on FS Rd 136	588-3400	\$10 Sum-Fall	13 32' FS DR, FR, GR, PT, TN, VT

MALAD CITY		Q-8	
Devil Creek RV Park Exit 22, I-15 at Devil Creek Reservoir	251-7540	\$10-30 Spr-Fall	40 40' PV DR, DS, FR, HU, HA, MA, RS, SL, TN
KC Oil RV Park 1 Bannock St I-15 Exit 13, 3 blks W to Main St., R onto Bannock St. for 3 blks, on L side	766-2759	\$ All Year	16 PV

MALTA		Q-6	
McClenden Springs 3 mi. N on Hwy 81, 2.5 mi. W & S on Conner Creek Rd	677-6641	\$ PT, VT	5 BL
Sublett I-84 Exit 245, E 13 mi. on Sublett Rd. around reservoir	678-0430	\$ Sum-Fall	7 22' FS VT

MARSING		O-1	
Givens Hot Springs 11309 Hwy 78	495-2000	\$ All Year	75 PV CB, CC, FR, HU, HA, PL, RS, SH, SL, SP, TN
River Haven RV Park 6920 Old Bruneau Hwy Old Bruneau Hwy, 2.5 mi. S	896-4268 800-852-9263	\$10-25 All Year	55 PV DR, FR, HU, GR, HA, LN, LP, MA, PT, PS, SH, SL, TN, WA

MCCALL		K-2	
Buckhorn Bar	347-0300	\$10-15	Sum-Fall 10 22' FS
30 mi. NE on FS Rd 48, 7.5 mi. S on FS Rd 674			
Golden RV Park	634-4700	\$23-32	Spr-Fall 17 PV
210 N 3rd St Hwy 55 N, on L 3 blks past light at Dienhard Lane			
Grouse Campground	347-0300	\$10-15	Sum-Fall 22 35' FS
4 mi. N on Hwy 55, R on Goose Lake Rd. (Brundage Mtn. turnoff) for 9 mi. to FS Rd 273, L .25 mi.			
Lake Fork	347-0300	\$10	Sum-Fall 9 22' FS
9.5 mi. E on FS Rd 48			
McCall Campground and RV Park	634-5165	\$27-38	All Year 60 40' PV
190 Krahn Lane Hwy 55, 1st R after Welcome sign			
★ MCCALL RV RESORT - NORTHFORK LODGE	634-5646	\$44	All Year 106 45' PV
200 Scott St Hwy 55 to Deinhard, W to Mission St., L on Mission .2 mi. to Scott St., then R			



200 SCOTT ST.
MCCALL, ID 83638
LOCAL: (208) 634-5646
TOLL FREE: 1-855-634-5646
MCCALLRVRESORT@G7RVRESORTS.COM

TL RATED 9.5/10*/10

FEATURES:

- 50 AMP SERVICE
- FREE WIFI & CABLE
- PROPANE FOR SALE
- WASHERS & DRYERS
- INDIVIDUAL SHOWER ROOMS
- HEATED INDOOR POOL, SPA AND STEAM ROOM
- GUEST COTTAGES FOR RENT
- OPEN YEAR ROUND



WWW.G7RVRESORTS.COM

Ponderosa	382-7400	\$10	Sum-Fall 7 20' FS
31 mi. NE on FS Rd 48			
Ponderosa State Park	634-2164	\$12-49	Sum-Fall 185 45' SP
1920 N Davis Ave, Hwy 55, E on Railroad Ave. to Wooley & Davis, L on Davis into the park			
Upper Payette Lake	347-0300	\$10-15	Sum-Fall 19 22' FS
18.5 mi. N on FS Rd 21			

**Be Exploring Quirky Museums Today,
Exhilarated by Beautiful Byways Tomorrow!**

Visit seidaho.org/RV
for RV driving tours:
Oregon Trail-Bear Lake Scenic Byway,
Pioneer Historic Byway,
and the Gold Road.

seidaho.org

IDAHO visitidaho.org **888-201-1063**

SOUTHEAST IDAHO'S Pioneer Country BE...HERE.

MCCAMMON		Q-8	
★ MCCAMMON RV PARK CAMPGROUND	254-3630	\$24-25	Spr-Fall 50 80' PV
898 E Hwy 30 I-15 Exit 47			

MEDIMONT		E-2	
Quiet Nook Campground	689-3385	\$15-25	Sum 22 PV
31146 S Hwy 3 Hwy 3 MP 104			

MERIDIAN		N-2	
★ BOISE-MERIDIAN KOA RV RESORT	888-7003	\$35-50	All Year 224 48' PV
184 W Pennwood St			

Northwest Family RV Resorts
Boise-Meridian R.V. Resort
 Meridian, ID

Extended Stays Welcome
Clubhouse • Indoor Pool/Spa
50 AMP • Water • Sewer • TV
Playground • Pet Friendly
WiFi • Exercise Room
OPEN ALL YEAR

1-866-988-7003 • www.nwfamilyrvresorts.com
184 W Pennwood St. • Meridian ID 83642

Sister Parks

Pasco/Tri-Cities KOA - Pasco, WA
 509-542-1357 • 800-562-2495

Pendleton KOA - Pendleton, OR
 541-276-1041 • 800-562-7560

MONTPELIER		Q-9	
Cloverleaf Campground	847-0375	\$10-60	Sum-Fall 19 22' FS
16 mi. S on Hwy 89, 7 mi. W on FS Rd 412			
Montpelier Canyon Campground	847-0375	\$4	Sum-Fall 13 32' FS
3.3 mi. E on Hwy 89			
Montpelier Creek KOA	847-0863	\$27-65	Spr-Fall 45 100' PV
28501 Hwy 89 N Hwy 89 North, 2 mi. E of town			
North Fork Overflow Campground	847-0375	\$	Sum-Fall 10 22' FS
1.5 mi. N on Hwy 89, then W approx. 8 mi.			

MOUNTAIN HOME		O-3
Cottonwood RV Park 125 Bradford St, Exit 95 to Main, L on Hwy 51 to Air Base Rd., R at light to Bradford	587-4426	\$10-22 All Year 23 PV CH, DS, HU, LN, PT, PS, RS, SH, SL, TN
Fort Running Bear RV Park 25094 Little Camas Reservoir Rd Hwy 20, 26 mi. NE	653-2494	\$18-30 Spr-Sum 74 PV CB, DR, DS, HU, LN, LP, PT, PL, PS, RS, SH, SL, SP, TN, WF
Mountain Home KOA 220 E 10th N I-84 Exit 90, 3 mi. to Sinclair Station, turn L	587-5111 800-562-8695	\$19-45 All Year 59 90' PV CB, CH, CC, DS, HU, LN, LP, MM, PT, PL, PS, RS, SH, SL, TN, WF, YT
★ MOUNTAIN HOME RV PARK 2295 American Legion Blvd .25 mi. off I-84 Exit 95	580-1211	\$37 All Year 75 110' PV CH, CC, DR, HU, GR, HA, LN, LP, MA, MM, PT, PL, PS, RS, SH, SL, WF

Mountain Home

RV PARK

2295 AMERICAN LEGION BLVD
MOUNTAIN HOME, ID 83647
LOCAL: 208-580-1211

MOUNTAINHOME@G7RVRESORTS.COM

G7 RV RESORT'S DESERT OASIS!



T.L. Rated 10/10/9.5*

FEATURES:

- 50 AMP SERVICE
- WIFI & CABLE
- PROPANE FOR SALE
- WASHERS & DRYERS
- INDIVIDUAL SHOWER ROOMS
- POOL & SPA
- SHADOW MOUNTAIN STORAGE RENTAL
- OFF LEASH PET PARK



WWW.G7RVRESORTS.COM

Wagon Wheel RV Park 1880 E 5th N, #3 I-84 Exit 95, American Legion Blvd. to 18th E	587-5994	\$27 All Year 24 70' PV CH, DR, HU, LN, MA, PT, RS, SH, TN
---	----------	---

MOYIE SPRINGS		A-3
Twin Rivers Canyon Resort 1823 Twin Rivers Rd 1 mi. E of town	267-5932 888-258-5952	\$20-64 Spr-Fall 82 PV CC, DR, DS, FR, HU, LN, MM, PT, PL, PS, RS, SH, SL, TN, WF

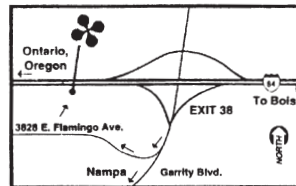
MUD LAKE		N-7
Birch Creek 25 mi. NW on Hwy 28	524-7500	\$ Sum-Fall 20 25' BL DR, VT
Haven Motel & Trailer Park 1079 E 1500 N, Hwy 33	663-4821	\$12 All Year 13 PV CC, DS, HU, PT, RS
NAMPA		N-1
Garrity Blvd. RV Park 3515 Garrity Blvd Exit I-84 at Garrity, 1 mi. S.	442-9000 877-442-9090	\$12-24 All Year 88 PV CH, CC, DS, HU, HA, LN, LP, MM, PT, PL, PS, SH, SL, TN, WF
Mason Creek RV Park 807 Franklin Blvd I-84 Exit 36, Franklin Blvd., .5 mi. S	465-7199 800-768-7199	\$24-27 All Year 78 70' PV CH, CC, DR, DS, HU, GR, HA, LN, LP, PT, PS, RS, SH, SL, TN, WF

RV Furniture Center

3828 E. Flamingo Ave. • Nampa, ID 83687

Easy Freeway Access From I-84, Exit 38

"We Comfort your RV Life-Style"



* Lauren Ashley
Sectional Sofas

* Tri-Fold Sofas

800-303-2203

www.rvfurniturecenter.com

NEW MEADOWS		K-2
Cold Springs - New Meadows 8 mi. SW on Hwy 95, 2.5 mi. W on FS Rd 089, 1 mi. W on FS Rd 50091	347-0300	\$10-15 Sum-Fall 30 22' FS DR, DS, FR, GR, HA, PT, RS, SL, TN, VT
Hazard Lake 6 mi. E on Hwy 55, 19 mi. N on FS Rd 50257, 1 mi. E on FS Rd 50259	347-0300	\$10-15 Sum-Fall 12 22' FS DR, FR, HA, PT, TN, VT, WA
Last Chance 4 mi. E on Hwy 55, 2 mi. N on FS Rd 453	347-0300	\$10-15 Sum-Fall 23 45' FS DR, FR, HA, PT, TN, VT
Meadows RV Park 3278 Hwy 55 Hwy 55, 2.5 mi. E	347-2325 800-603-2325	\$12-24 Spr-Fall 40 40' PV CC, DS, HU, LN, PT, PS, RS, SH
Pinehurst Resort Cabins & RV Park 5604 Hwy 95, MP 182 Hwy 95, MP 182	628-3323	\$25-30 All Year 8 PV CC, DR, FR, HU, GR, PT, RS, SL
Zim's Hot Springs 2995 Zims Rd 4 mi. N on Hwy 95	347-2686	\$10-20 Spr-Fall 32 PV CC, DR, DS, FR, HU, GR, PT, RS, SH, SL, SP, TN, WA, WF

NEWDALE		N-9
Green Canyon Hot Springs 2432 S Canyon Creek Rd Hwy 33 MP 116, S 4 mi.	458-4454	\$14-18 Spr-Fall 100 PV

NEZPERCE		H-2
Nezperce RV Park 502 5th Ave 4th @ Maple St	937-1021	\$25 Sum 9 CC CH, DR, DS, HU, HA, LN, PT, PL, PS, RS, SH, TN

NORTH FORK		J-5
Corn Creek 40 mi. W on FS Rd 030	865-2700	\$5 Spr-Fall 18 22' FS DR, FR, PT, TN, VT, WA
Ebenezer Bar Campground W on Salmon River Rd. (FS030)	865-2700	\$5 Sum-Fall 14 32' FS DR, FR, PT, TN, VT, WA
Josephine's Pizza & RV Park 2570 Hwy 92 N 25 mi. N of Salmon on Hwy 93 N	865-2476	\$12-20 Spr-Fall 19 45' PV CC, DR, HU, GR, MA, PT, RS, SH, SL, TN, WA, WF
Spring Creek - North Fork 17.7 mi. W on Salmon River Rd. 030	865-2700	\$5 Sum-Fall 5 32' FS DR, FR, PT, TN, VT, WA
The Village at North Fork 2046 Hwy 93 N	865-7001 855-865-7001	\$12-27 All Year 36 45' PV CC, DR, FR, HU, GR, LN, LP, MA, MM, PT, PS, RS, SH, SL, TN, WA, WF

Twin Creek 17 mi. NW on Hwy 93	865-2700	\$5 Sum-Fall 30 32' FS DR, FR, PT, TN, VT
★ WAGONHAMMER CAMPGROUND 1826 Hwy 93 N Hwy 93, 18 mi. N of Salmon, MP 32	865-2477	\$16-32 Spr-Fall 75 45' PV CC, DR, DS, FR, HU, HA, LN, MA, PT, PS, RS, SH, SL, TN, WA, WF, YT

(See our ad in Salmon)

Idaho Road Report Call 511 • 511.idaho.gov

OAKLEY Q-5

Bostetter 19.7 mi. W on FS Rd 70500	678-0430	\$	Sum	10	16'	FS
Father and Sons 21 mi. W on FS Rd 500	678-0430	\$	Sum-Fall	12	12'	FS
Oakley City RV Park 370 S Center St Through main intersection, 1.5 blks on L	862-3313	\$7-15	Spr-Fall	17		CC
			DR, DS, FR, HU, HA, PT, PS, RS, SH, SL, TN			

OLA L-2

Antelope on Sagehen Reservoir	365-7000	\$8-15	Sum-Fall	29	32'	FS
Cartwright Ridge	365-7000	\$8-15	Sum-Fall	5	22'	FS
Eastside 18 mi. N at Sagehen Reservoir	365-7000	\$8-15	Sum-Fall	6	32'	FS
Hollywood Point 18 mi N at Sagehen Reservoir	365-7000	\$8-15	Sum-Fall	6		FS
Sagehen Creek	365-7000	\$8-30	Sum-Fall	15	32'	FS
			DR, FR, HA, LA, PT, PS, RS, VT, WA			

OROFINO G-2

Canoe Camp RV Park 14224 Hwy 12 Near historic canoe camp on the Lewis & Clark trail	476-7530	\$20	All Year	28		PV
Canyon Creek 1842 Viewpoint Rd 11 mi. N - Dent Bridge Rd. to Canyon Creek Rd	476-1255	\$	Spr-Fall	17	22'	CE
★ CLEARWATER CROSSING RV PARK 500 Riverfront Rd From Hwy 12 turn onto bridge into Orofino, take first L on Hwy 7, then take first L into RV park	476-4800 877-476-4800	\$14-30	All Year	55	75'	PV
			CH, CC, DR, HU, LN, LP, PT, PS, RS, SH, SL, TN, WF			
			PT, PA, PS, RS, SH, SL, TN, WA, WF			

CLEARWATER CROSSING

On the Clearwater River **RV Park**

Big Rig Friendly

49 Full Hookups with 30 • 50 amp 110 • Free Wi-Fi
Showers • Laundry • Group Area • Fish Cleaning Station

1-877-476-4800

Group Rates • Monthly Rates

500 River Front Rd • Orofino, ID 83544

From Hwy 12 turn onto bridge into Orofino. Take first left on Hwy 7 then take first left into RV Park

Web: ClearwaterCrossingRVPark.com

Dent Acres 1842 Viewpoint Rd 20 mi. N on Dent Bridge Rd	476-1255	\$18	All Year	50	35'	CE
Pink House Recreation Site 2 mi. W on Hwy 12	962-3245	\$10-18	All Year	18	40'	BL
			DR, FR, HU, HA, PT, PS, TN, VT, WA			

OSBURN D-2

Blue Anchor RV Park 300 W Mullan Ave I-90 Exit 57	752-3443	\$19-30	Spr-Fall	46	60'	PV
			CH, CC, DR, HU, GR, LN, MA, PT, PS, RS, SH, SL, TN			

PALISADES N-9

Big Elk Creek 5.4 mi. SE on Hwy 26, 1.4 mi. NE on FS Rd 262	523-1412	\$10	Sum-Fall	21	22'	FS
Blowout 9 mi. SE on Hwy 26	523-1412	\$10	Sum-Fall	16	32'	FS
Calamity 2.6 mi. S on Hwy 26, 1.1 mi. SW on FS Rd 058	523-1412	\$	Sum-Fall	41	32'	FS
Palisades Creek 2 mi. NE on FS Rd 255	523-1412	\$12-24	Spr-Fall	8	22'	FS
Palisades RV Park & Cabins 3802 Swan Valley Hwy, Hwy 26 MP 385	351-0511	\$18-24	Sum-Fall	28		PV
			CB, CC, DR, FR, HU, LN, PT, PL, RS, SH, SL, TN			

PARIS Q-9

Bear Lake Hot Springs - Sandstone Resort 6668 N Beach Rd 7 mi. E of St. Charles on N Beach State Park Rd	945-4545	\$20-30	Spr-Fall	22		PV
Emigration Campground 10.5 mi. W on Hwy 36	847-0375	\$10-12	Sum-Fall	26	22'	FS
Paris Springs Campground 10 mi. S on Hwy 89, W 4.5 mi. on Paris Canyon Rd	847-0375	\$10-60	Sum-Fall	11	22'	FS
			DR, FR, GR, PT, RS, TN, VT			

PARMA N-1

Old Fort Boise RV Park Hwy 95, E side of town, next to the Fort Boise Museum	860-4396	\$7-13	Spr-Fall	9	34'	PV
			DS, HU, HA, PT, SH, TN			

PICABO O-5

★ PICABO ANGLER RV PARK 100 Ranch St, Just a few hundred yards W of the Picabo Angler Convenience Store & Fly shop	788-3536	\$25-40	Spr-Fall	17		PV
			CC, DR, DS, FR, HU, LN, LP, MM, PS, RS, SH, SL, WF			

PIERCE G-2

Aquarius 11 mi. N on Hwy 11; 25 mi. NE of Headquarters on FS Rd 247	476-4541	\$10	Sum	9	22'	FS
Hidden Creek 1 mi. S on Hwy 11, 55 mi. NE on FS Rd 250	476-4541	\$10	Sum-Fall	13	22'	FS
Kelly Forks 1 mi. S on Hwy 11; 47 mi. NE on FS Rd 250	476-4541	\$10	Sum-Fall	14	32'	FS
Noe Creek 1 mi. S on Hwy 11, 40 mi. NE on FS Rd 250	476-4541	\$10	Sum-Fall	6	22'	FS
Washington Creek 1 mi. S on Hwy 11, 39 mi. NE on FS Rd 250, 6 mi. W on FS Rd 247	476-4541	\$10	Sum-Fall	23	32'	FS
			DR, FR, PT, TN, VT			

PINE O-3

Anderson Ranch Reservoir Campgrounds 30 mi. NE on Hwy 20, 15 mi. NE on FS Rd 61	587-7961	\$	Sum	200	32'	FS
Big Roaring River Lake Campground 30 mi. NE on Hwy 20, 29 mi. NE on FS Rd 61, 15 mi. NW on FS Rd 172, 3 mi. S on FS Rd 129	587-7961	\$10	Sum-Fall	12	22'	FS
Big Trinity Lake Campground	587-7961	\$10	Sum-Fall	17		FS
Deer Creek Lodge 730 S Pine-Featherville Rd, Hwy 20, W at MP 127 for 15 mi.	653-2454	\$35	All Year	24		PV
Dog Creek 34 mi. NE on Hwy 20, 24 mi. N on FS Rd 61	587-7961	\$10-20	Sum-Fall	12	22'	FS
Elks Flat 29 mi. NE on Hwy 20, 22 mi. NE on FS Rd 61	587-7961	\$	Sum-Fall	35	55'	FS
Fall Creek Resort & Marina 2147 S Fall Creek Rd Hwy 20, W at MP 116, 11 mi.	653-2242	\$15-45	All Year	40		PV
Nester's Riverside Campground 54 E Nester Dr Hwy 20, W at MP 127 for 18 mi.	653-2210	\$10-25	Sum-Fall	29		PV
			CC, DR, FR, HU, GR, MM, PT, RS, SL, TN, WA			

PLUMMER E-1

Heyburn State Park 57 Chatoleet Rd Hwy 5 between Plummer & St. Maries	686-1308 208-686-1308	\$12-31	Spr-Fall	129	55'	SP
			CB, CC, DR, DS, FR, HU, GR, HA, PT, PA, PL, RS, SH, TN, WA			

POCATELLO P-7

Bannock County Fairgrounds RV Park Exit 71, Pocatello Creek Rd. to Olympus Dr, L 6 blks, R onto Fairground Dr	237-1340	\$	Sum	122		CC
Batise Springs RV Park 1138 Rowland Road Off I-86, 2 mi. W	241-0506	\$30	Spr-Fall	12		PV
★ COWBOY RV PARK 845 Barton Rd I-15 Exit 67, 1 mi. N, R on Barton Rd	232-4587	\$38-43	All Year	41	60'	PV
			CC, DR, DS, HU, GR, HA, LN, MA, MM, PT, PA, PL, PS, RS, SH, SL, TN, WF			

Pocatello KOA 9815 W Pocatello Creek Rd I-15 Exit 71	233-6851 800-562-9175	\$	All Year	58		PV
Scout Mountain 13 mi. S on Cnty Rd. 38, 3.8 mi. SE on FS Rd 2000	236-7500	\$10	Spr-Fall	28	30'	FS
			DR, FR, GR, PT, PS, RS, SL, TN, VT			

POST FALLS D-1

Coeur d'Alene RV Resort 2652 E Mullan Ave I-90 Exit 7, N to Mullan Ave	773-3527	\$30-35	All Year	191		PV
Suntree RV Park 350 N Idahlone Rd I-90 Exit #2 (Pleasant View Rd.), 1 blk north, 1 blk E	777-8888	\$34-40	All Year	81	Any	PV
			CC, DR, DS, HU, LN, MA, PT, PS, RS, SH, SL, SP, TN, WF			

POTLATCH F-1

McCroskey State Park 26 mi. N of Moscow near the Latah-Benewah county line, turn W on Skyline Dr	686-1308	\$10	Spr-Fall	9	20'	SP
Scenic 6 RV Park 125 6th Street Hwy 95, 1 mi. E on Hwy 6	875-1117	\$10-25	All Year	32		CC
			CC, DR, DS, FR, HU, GR, HA, MA, PT, PL, PS, RS, SH, SL, TN, VT			

POWELL G-3

Jerry Johnson 56 mi. SW of Lolo, MT on Hwy 12	926-4274	\$14	Sum-Fall	15	22'	FS
Powell 44 mi. SW of Lolo, MT on Hwy 1	926-4274	\$14	Sum-Fall	39	40'	FS
Wendover Campground 48 mi. SW of Lolo, MT on Hwy 12	942-1234	\$14	Sum	26	40'	FS
White House 48 mi. SW of Lolo, MT on Hwy 12	942-1234	\$14	Sum	13	32'	FS
White Sand 48 mi. W of Lolo, MT on Hwy 12, 1 mi. S on Elks Summit Rd	942-1234	\$14	Spr-Fall	7	32'	FS
			DR, PT, SP, VT, WA			

PRAIRIE O-3

Prairie Restaurant RV Park 868-3330 \$15-25 All Year 29 PV
18 Prairie Rd. CB, CC, DR, FR, HU, GR, PT, SH,
SL, TN, WF
Hwy 20 to Anderson Dam/Fall Creek Rd.,
From Boise: I-84 Exit 64, N on Blacks Creek Rd. L at Y, 29 mi. on dirt road.

PRESTON Q-8

Albert Moser 847-0375 \$10-20 Sum 9 20' FS
3 mi. SE on Hwy 91, less than 8 mi. E on Cub River Rd
DR, FR, PT, RS, TN, VT

Cub River Lodge & Guest Ranch 852-2124 \$8-22 All Year 21 38' PV
1942 N Deer Cliff Rd 866-400-2124 CC, DS, HU, PT, RS, SL, TN, WF
3 mi. SE on Hwy 91, E 8.5 mi. on Cub River Rd. to Deer Cliff Rd. R at Y

Maple Grove Campground 478-6340 \$8 Sum 13 17' BL
5.5 mi. NE on Hwy 34, 3 mi. NE Hwy 36,
8 mi. N on Oneida Narrows Rd

Redpoint 478-6340 \$ Sum-Fall 10 20' BL
5.5 mi. NE on Hwy 34, 3 mi. NE Hwy 36,
4 mi. N on Oneida Narrows Rd

Riverdale Resort & Hot Springs 852-0266 \$15-30 All Year 21 PV
3696 N 1600 E, apx. 5 mi. N on Hwy 34/36
CC, DR, DS, GR, RS, SP

Riverside RV & Trailer Park 339-3569 \$16-20 All Year 12 PV
2865 N Hwy 91, 3.5 mi. N on the Bear River
DR, FR, HU, GR, MA, PT, PL, RS, SL, TN, WA, R

Twin Lakes 852-3375 \$12-24 Spr-Fall 57 CC
DS, GR, HA, TN, VT, WA

Willow Flat 847-0375 \$12-60 Sum-Fall 52 22' FS
3 mi. SE on Hwy 91, then 12 mi. E on Cub River Rd
DR, FR, GR, PT, RS, TN, VT

PRIEST LAKE B-1

Beaver Creek - Priest Lake 443-2512 \$18 Sum-Fall 45 35' FS
39 mi. N of Priest River on Hwy 57,
12 mi. NE on FS Rds. 1339 & 2512
CC, DR, FR, GR, HA, RS, TN, WA

Inn at Priest Lake 443-2447 \$35 All Year 12 PV
5310 Dickensheet Rd, N on Hwy 57,
R on Dickensheet Rd. at MP 22, 5 mi. on R
CC, HU, HA, LN, PT, PS, RS, SH,
SL, SP, WF

Luby Bay 443-2512 \$14-15 Sum 52 55' FS
2 mi. NE on FS Rd 1337, 1 mi. N on FS Rd 237
CC, DR, DS, FR, HA, PT, RS, TN, WA

Nordman Store RV Park 443-2538 \$24-41 All Year 14 50' PV
CB, CC, DR, FR, HU, GR, LN, MA,
MM, PT, PS, SH, SL

Osprey 443-2512 \$12-13 Sum 18 20' FS
Hwy 57, 25 mi. N of Priest River, 2 mi. NE on FS Rd 237
CC, DR, FR, TN, VT, WA

Outlet - Priest Lake 443-2512 \$12-13 Sum-Fall 28 22' FS
Hwy 57, 25 mi. N of Priest River, 1 mi. NE on FS Rd 237
CC, DR, FR, HA, RS, WA

Priest Lake State Park 443-2200 \$12-31 All Year 151 50' SP
314 Indian Creek Park Rd
MM, PT, PA, PS, RS, SH, TN, VT, WA, WF
Hwy 57, 22 mi. N of Priest River

Reeder Bay 443-2512 \$14-15 Sum 24 50' FS
39 mi. N on Hwy 57, 3 mi. E on FS Rd 1339
CC, DR, FR, RS, TN, VT, WA

PRIEST LAKE
Idaho's Crown Jewel
all seasons destination...come play with us!

RESORTS • B&B • DINING
400 Miles of Groomed Snowmobile Trails
Trails for ATVs, Biking, Hiking
Boating, Sandy Beaches, Islands, Water Falls
Private and State RV Parks
RV friendly Visitor Center on Hwy 57

Priest Lake
Chamber of Commerce
www.priestlake.org / 888.774.3785

PRIEST RIVER C-1

Albeni Cove Recreation Area 437-4617 \$18 Spr-Fall 14 30' CE
2376 E Hwy 2 CC, DR, FR, HA, PT, PA, PS, RS,
SH, TN, WA
1 mi. S of Hwy 2, sharp turn onto County Rd. to end

Priest River Recreation Area 437-4617 \$18 Spr-Fall 20 35' CE
2376 E Hwy 2 CC, DR, DS, FR, GR, HA, PT, PA,
PL, RS, SH, TN
1 mi. E on Hwy 2

Riley Creek Recreation Area 437-4617 \$24 Spr-Fall 67 40' CE
2376 E Hwy 2 CC, DR, DS, FR, HU, GR, HA, PT, PA,
PL, PS, RS, SH, SL, TN, WA
Hwy 2, S 1 mi. on Riley Creek Rd.

River Country Motel & RV Park 448-1100 \$5-30 All Year 18 50' PV
3566 Hwy 2, 866-779-1100 CH, CC, DR, HU, PT, PL, RS, SH, SL, TN, WF

REXBURG N-8

Sheffield RV Park 356-4182 \$16-36 All Year 31 PV
5362 S Hwy 191, S 4 mi. on Hwy 20, past MP 329.
L at Shell Station to stop sign, follow sign
CC, DR, DS, HU, HA, LN, PT, PS,
RS, SH, SL, TN, WF

Thompson's RV Park 356-6210 \$20 Spr-Fall 25 PV
4844 S Hwy 191, 4 mi. S on Hwy 191
HU, SH

Wakeside Lake RV Park 356-3681 \$20 All Year 60 PV
2245 S 2000 W, Hwy 20 Exit 332,
W onto University Blvd., L onto 12th St
CC, DR, DS, FR, HU, HA, LN, PT,
PL, PS, RS, SH, SL, WA, WF

RIGBY N-8

Jefferson County Lake Campground 745-0868 \$10-15 Sum-Fall 50 CC
490 N 4000 E, Hwy 20 Exit 322,
turn R onto Hwy 20 Business (Farnsworth Wy),
R on Stockham Blvd, R onto Rigby Lake Dr to end
FR, HU, GR, HA, PT, PL, PS, RS,
SL, TN, VT, WA

RIGGINS J-2

Black Lake 628-3916 \$ Sum-Fall 5 FS
FS Rd 112, 15 mi. N of Bear Work Center
PT, TN, VT
(High clearance vehicle recommended)

★ **CANYON PINES RV RESORT** 628-4006 \$18-31 All Year 108 65' PV
159 Barn Rd 866-744-4006 CH, CC, DR, DS, FR, GR, HA, LN,
LP, MA, PT, PS, RS, SH, SL, TN,
WA, WF
9 mi. S on Hwy 95, MP 185.5

Canyon Pines RV Resort
Stay with us
ON THE LITTLE SALMON RIVER
9 MILES SOUTH OF RIGGINS
US 95 MP 185.4
All are Welcome
BIG RIG PULL-THROUGHS • GROUP GET-AWAYS
DROP-INS • TENTERS • PET FRIENDLY

Amenities you Need and want
SITES HAVE 20/30/50 AMP • TELEPHONE • SATELLITE TV
FREE WiFi • DUMP STATIONS • COUNTRY STORE
RECREATION ROOM • LAUNDRY • SHOWERS

Activities We can Plan for You
JET BOAT TRIPS • WHITEWATER RAFTING
GUIDED FISHING AND HUNTING
BACK COUNTRY TREKS • TRAIL RIDES • GOLF • SKIING

208-628-4006
www.canyonpinesrv.com • info@canyonpinesrv.com

River Village RV Park 628-3443 \$15-20 All Year 28 PV
1434 N Hwy 95 CH, DR, DS, HU, LN, PT, PS, RS,
SH, SL, TN, WA, WF
Hwy 95, N end of town

Riverside RV Park - Riggins 628-3698 \$30 All Year 15 PV
1220 S Main St CH, DR, HU, MA, PT, PS, RS, SL,
WA, WF
S end of town along the Little Salmon River

Seven Devils 628-3916 \$ Sum-Fall 10 FS
17 mi. SW of Hwy 95 on FS Rd 517
PT, TN, VT

More Riggins →

RIGGINS (Continued)		J-2
Shorts Bar Recreation Site 1 mi. E on Salmon River Rd	962-3245	\$ All Year 14 40' BL FR, PS, TN, VT, WA
Spring Bar 1 mi. S on Hwy 95, 10 mi. E on FS Rd 1614	839-2211	\$10 Sum-Fall 16 20' FS DR, FR, HA, PT, TN, VT
Windy Saddle 17 mi. SW on Hwy 95, FS Rd 517	628-3916	\$ Sum-Fall 5 FS FR, PT, TN, VT

RIRIE		N-8
7N Ranch 45 N Newby Ln Hwy 26, 21 mi. from Idaho Falls	538-5097	\$ Sum-Fall 33 CC, DR, HU, HA, LN, PT, PS, RS, SH, SP, TN
Heise Hot Springs 5116 E Heise Rd, 3 mi. NE on Hwy 26	538-7312	\$18-30 All Year 14 PV HU, HA, MM, RS, SH, SP
Juniper Park 14-day stay limit. 15 mi. NE of Idaho Falls, 1 mi. S on Hwy 26	538-7285	\$10-18 Spr-Fall 99 42' BR DR, DS, FR, HU, HA, PT, PS, RS, SH, SL, TN, VT
Kelly Island Campground 2 mi. E of Heise on access road N of river	524-7500	\$10-35 Sum 14 40' BL DR, FR, GR, HA, PT, PS, SL, TN, VT, WA

★ MOUNTAIN RIVER RANCH / SPORTSMAN RV PARK		PV
5116 E Heise Rd, 3 mi. NE on Hwy 26 3 mi. off Hwy 26 near Heise Hot Springs (See our ad in Idaho Falls)		
Table Rock 12 mi. SE on Hwy 26; 1.5 mi. SE on FS Rd 218; 1.3 mi. SE on FS Rd 217	523-1412	\$7 Spr-Fall 9 22' FS DR, RS, VT

ROGERSON		Q-5
Lud Drexler Park 22 mi. S of Twin Falls near Salmon Falls Dam	677-6641	\$5 Sum-Fall 20 25' BL DR, DS, PT, VT

RUPERT		Q-5
Lake Walcott State Park 959 E Minidoka Dam Rd 13 mi. NE of Rupert	436-1258	\$10-29 All Year 36 35' SP CB, CC, DR, DS, FR, GR, HA, PT, PL, PS, RS, SH, SL, TN, WA, WF

SAGLE		C-2
Alpine RV Park 91 Sagle Rd, Hwy 95 & Sagle Rd., 6 mi. S of Sandpoint	265-0179	\$25 All Year 15 38' PV HU, PT
Country Inn 470700 Hwy 95 South Hwy 95, 3 mi. S of Sandpoint	255-7839	\$15-25 All Year 9 30' PV CB, CH, CC, DR, DS, FR, HU, PT, PS, RS, SL, WF
Cozy RV Park 65 Westmond Rd, Hwy 95 to Westmond Rd., R mi. 463	265-4949	\$9-20 All Year 21 46' PV DR, HU, GR, MA, PT, PS, RS, SL, TN
Green Bay Campground 5 mi. E of Garfield Bay via FS Rd 532 and 2672	877-444-6777	\$ Sum-Fall 8 FS FR, LA, PT, TN, VT
Round Lake State Park Hwy 95, 10 mi. S of Sandpoint, W onto Dufort Rd. for 2 mi.	263-3489	\$12-29 All Year 51 24' SP CC, DR, DS, FR, PT, RS, SH, TN, VT, WA

SALMON		J-5
★ CENTURY 2 CAMPGROUND 603 Hwy 93 N Hwy 93, .25 mi. from downtown, next to Wagon West Motel	756-2063	\$ Spr-Fall 39 80' PV CB, CC, DR, DS, FR, HU, GR, HA, LN, PT, PS, RS, SH, SL, TN, WA, WF

Century 2 Campground RV Park

208.756.2063
www.century2campground.com

Located on Hwy 93 on the banks of the Salmon River
603 River Front Hwy 93 N • Salmon, ID • 2 blocks North of the Bridge

30 & 50 amps • Full Service Sites • Tent Sites • Cabin
Clean Restrooms & Showers • Green Grass & Trimmed Trees • Riverfront Sites
FREE WI-FI • Laundry • RV&Auto Club Discounts • walk to ALL City Services

Cougar Point 5 mi. S on Hwy 93, 12 mi. W on FS Rd 60021	756-5205	\$ Sum-Fall 10 22' FS FR, GR, PT, TN, VT
Fort Limhi Trading Post & RV 2427 Main St	303-7486	\$25 All Year 12 PV DS, HU, PT
★ HEALD'S HAVEN RV & CAMPGROUND 22 Heald Haven Dr, Hwy 93, 12 mi. S of Salmon, near MP 293	756-3929	\$18-22 Spr-Fall 20 110' PV DR, DS, FR, HU, HA, PT, PS, RS, SH, SL, TN, WF
Iron Lake 5 mi. S on Hwy 93, 20 mi. W on FS Rd 60021, 21 mi. S on FS Rd 60020	756-5205	\$4 Sum-Fall 8 16' FS CB, DR, FR, PT, TN, VT

SALMON (Continued)		J-5
Morgan Bar Campground 3.2 mi. N on Hwy 93, L on Diamond Creek Rd. 1.5 mi.	756-5400	\$5 Sum-Fall 8 28' BL DR, HA, VT
River's Fork Lodge & RV Park 2036 Hwy 93 N 21 mi. N on Hwy 93 N	865-2301	\$30 Spr-Fall 8 45' PV CC, DR, HU, HA, PT, RS, WA, WF
Royal Gorge Resort 3689 S Hwy 93 38 mi. S on Hwy 93	876-4130	\$26 Spr-Fall 20 PV CB, CC, DR, DS, FR, HU, GR, PT, PA, PL, SH, SL, TN, WA, WF
Salmon Meadows CG & RV Park 400 N St. Charles 4 blks N of Main St. along the Salmon River	756-2640	\$15-27 All Year 95 45' PV CH, CC, DR, DS, FR, HU, LN, PT, PL, PS, RS, SH, SL, TN
Salmon River RV Park, Country Store & Cafe 111 Whitetail Dr, 22 mi. S on Hwy 93 MP 283	894-4549	\$25-30 All Year 28 PV CC, DR, DS, HU, HA, LN, PT, PS, RS, SH, SL, TN, WA, WF
Shoup Bridge 5 mi. S on Hwy 93	756-5400	\$5 Sum-Fall 5 28' BL DR, HA, TN, VT, WA
Tower Rock Campground 11 mi. N on Hwy 93	756-5400	\$5 Sum-Fall 6 BL HA, PS, TN, VT, WA
Wallace Lake 3.2 mi. N on Hwy 93. 14 mi. NW on FS Rd 60023, 4 mi. S on FS Rd 60020	756-5205	\$4 Sum-Fall 12 16' FS CB, DR, FR, PT, TN, VT
Williams Lake 5 mi. S on Hwy 93, cross Shoup Bridge, follow signs 7 mi. Some steep gravel roads	756-5205	\$8 Sum-Fall 11 28' BL DR, SP, TN, VT
Williams Lake Recreation Site mi. S on Hwy 93, cross Shoup Bridge, follow signs 7 mi. Some steep gravel roads	756-5205	\$ VT All Year 5 20' FSS

(See our listing in North Fork)

Wagonhammer

RV Park and Campground

Your Full-Facility Destination Campground on the Salmon River

Fishing & Hunting
Hiking Trails

Whitewater Rafting
ATV Trails

Wildlife Viewing
Gift Shop

Big Rigs • Groups Welcome • Free WIFI • Clean, Modern Facilities

www.wagonhammercampground.com

Highway 93 North, Mile Marker 324 • North Fork, ID 83466 • (208) 865-2477

SANDPOINT		C-2
Best Western Edgewater 56 Bridge St, Follow signs to beach	263-3194 800-635-2534	\$35-50 All Year 20 PV CH, DS, HU, HA, PT, PL, RS, SH, SP, WF
Hi Dee Ho RV Park 1200 Fontaine Dr 5 mi. N on US 2/95, 0.1 mi. E on Tibbets Lane	263-3922 800-763-3922	\$32-40 All Year 31 PV CH, CC, DR, DS, HU, GR, LN, LP, PT, PS, RS, SH, SL, WF
Springy Point Recreation Area 2376 E Hwy 2, S on Hwy 95 across the long bridge, R onto Lakeshore Dr., 3 mi.	437-4617	\$18 Spr-Fall 38 35' CE CC, DR, DS, FR, HA, PT, PA, PS, RS, SH, SL, TN, WA
★ TRAVEL AMERICA PLAZA 468800 Hwy 95 Hwy 95, 5 mi. S of Sandpoint	263-6522	\$17-23 All Year 78 PV CC, DR, DS, HU, HA, LP, MM, PT, PS, RS, SH, SL, WF

TRAVEL AMERICA PARKS

ENJOY GREAT CAMPING

Shade - Easy Access - Level Sites - Full Hookups - Pull Thrus
Gasoline - Diesel - Groceries - Laundry - Driving Range

West side of US 95 • 6 miles South of Sandpoint

208-263-6522

SANDPOINT, ID

SHELLEY		O-8
North Bingham County Recreation Area 1 mi. N on I-15, Exit 108, across bridge	782-3190	\$5-18 Sum 13 CC DR, DS, FR, GR, PT, PL, PS, RS, SH, SL, TN, VT

SHOSHONE **P-4**

West Magic Resort 487-2571 \$10-30 All Year 35 45' PV
 960 W Magic Rd #16, 27 mi. N on Hwy 75
 MP 92, turn at West Magic Reservoir sign
 CB, CC, DR, HU, GR, HA, MM, PT,
 PS, RS, SL, TN, WA

SHOUP **J-5**

Booker's Retreat & Mother Chukar's Cafe 394-2130 \$10 All Year 42 45' PV
 2660 Salmon River Rd, From Hwy 93 in N Fork,
 take Salmon River Rd. apx. 26 mi.
 CC, DR, FR, GR, LP, PS, RS, SH,
 SL, TN, WA, WF

SODA SPRINGS **Q-9**

Cedar Bay Marina & RV Park 435-730-6140 \$20-40 Spr-Fall 161 PV
 3429 Hwy 34 CC, DR, DS, FR, HU, GR, HA, LN, LP,
 18 mi. N on Hwy 34 MM, PT, PL, PS, RS, SH, SL, TN, WA

Cutthroat Trout 478-6340 \$ Sum-Fall 5 15' BL
 11 mi. N on Hwy 34, W 4 mi. on China Cap Rd.,
 NW on Government Dam Rd 14 mi., N 9 mi. on Corral
 Creek Rd & Lincoln Creek Rd
 VT, WA

Diamond Creek Campground 547-4356 \$ Sum-Fall 12 FS
 10.1 mi. N on Hwy 34, 11.4 mi. E on Cnty Rd. 30C,
 4.9 mi. NE on FS Rd 95, 12.5 mi. SE on FS Rd 102
 FR, PT, TN, VT

Dike Lake 478-6340 \$ Sum-Fall 35 34' BL
 11 mi. N on Hwy 34 DR, VT, WA

Eightmile Canyon Campground 847-0375 \$ Sum-Fall 7 16' FS
 13 mi. S on Bailey Creek-Eightmile, then FS Rd 425
 FR, PT, TN

Gravel Creek Campground 547-4356 \$8 Sum-Fall 9 20' FS
 31 mi. N on Hwy 34 to sign, then 5 mi. S
 FR, PT, PS, TN, VT

Graves Creek 478-6340 \$ Sum-Fall 5 15' BL
 14 mi. N on Hwy 91, 10 mi. E on
 Wolverine Creek Rd for 13 mi., R on Trail Cr. Bridge Rd 12 mi.
 VT, WA

Mill Canyon 547-4356 \$8 Sum-Fall 10 32' FS
 10.1 mi. N on Hwy 34, 11.4 mi. E on
 Blackfoot River Rd, 1.9 mi. E on FS Rd 095, 6 mi. W on FS Rd 099
 FR, PT, PS, TN, VT

Pine Bar Campground 547-4356 \$8 Sum-Fall 5 20' FS
 45 NE on Hwy 34
 FR, PT, TN, VT

Sage Hen Flats 478-6340 \$ Sum-Fall 5 15' BL
 11 mi. N on Hwy 34, W 4 mi. on China Cap Rd,
 NW on Government Dam Rd 14 mi., N 8 mi. on Corral
 Creek Rd & Lincoln Creek Rd
 TN, VT, WA

Tincup 547-4356 \$ Sum-Fall 5 20' FS
 52 mi. NE on Hwy 34
 FR, PT

Trail Canyon Lodge 547-3828 \$15 All Year 4 PV
 3367 Trail Canyon Rd

Trail Motel & RV Park 547-0240 \$20 Spr-Fall 17 40' PV
 213 E 200 S, Hwy 30
 CC, DR, DS, HU, LN, MM, PT, SL, WF

SPIRIT LAKE **D-1**

Sedlmayers Resort 623-6863 \$25-45 All Year 30 PV
 7712 Spirit Lake Road
 HU, RS, TN, WA

ST. ANTHONY **M-8**

Idaho Dunes RV Park 624-3275 \$15-48 Spr-Fall 272 80' PV
 1695 E 500 N CC, DS, FR, HU, GR, HA, MM, PT,
 PL, PS, RS, SH, SL, TNI-20 Exit 337, L 7.5 mi. on N
 Salem Rd, L .25 mi. on 500 N., follow
 sign for Elgin Lakes access, stay R on 500 N 1 mi.

Sand Hills Resort Inc. 624-4127 \$15-60 Spr-Fall 109 PV
 865 Red Rd CC, DR, DS, FR, HU, LN, MM, PT, PL,
 4 mi. W., 3 mi. N of town PS, RS, SH, SL, TN, WF

ST. CHARLES **Q-9**

Bear Lake North RV Park & Campground 945-2941 \$15-27 All Year 51 40' PV
 220 N Main St CB, CC, DR, DS, HU, HA, LN, PT,
 18 mi. S of Montpellier on Hwy 89 PL, PS, RS, SH, SL, TN

Bear Lake State Park 945-2325 \$12-25 Spr-Fall 49 60' SP
 Bear Lake State Park Admin Office CC, DR, DS, FR, HU, HA, PT, PS,
 11 mi. E of Paris on E Beach Rd. RS, SL, TN, VT, WA, WF

Beaver Creek - St. Charles 847-0375 \$10 Sum 5 FS
 12 mi. W on FS Rd 411
 FR, PT, TN, VT

Porcupine 847-0375 \$10-16 Sum-Fall 12 22' FS
 1.5 mi. N., 4 mi. W on FS Rd 412
 DR, FR, HA, PT, RS, TN, VT

St Charles Canyon Campground 435-245-6521 \$23 Spr-Fall 6 32' FS
 322 N 4th St, Jct of Hwy 89 & FS Rd. 412, W onto
 FS Rd. 412 apx. 3 mi. to forest boundary. FS Rd. 412
 is paved, but not plowed until late May or early June.
 DR, FR, PT, PS, RS, SH, TN, VT

ST. MARIES **E-2**

Misty Meadows RV Park 245-2639 \$15-40 Spr-Fall 50 PV
 2800 St. Joe River Rd DR, FR, HU, PT, RS, SL, TN, WA
 3 mi. E on St. Joe River Rd. from Hwy 3 N

Shadowy St. Joe Campground 245-2531 \$6 Sum-Fall 14 45' FS
 1 mi. E on Hwy 3; 10 mi. E on FS Rd 50
 DR, FR, HA, VT

St Joe Landing 245-6737 \$20-25 Sum 47 36' PV
 10100 Railroad Grade Rd DR, DS, FR, HU, GR, MA, PT, PS,
 St Joe River Rd. (FH 50) MP 13, R .5 mi. cross
 St Joe River, immed. R onto Railroad Grade Rd.
 SL, TN, WA

STANLEY **M-4**

Beaver Creek - Stanley 756-5100 \$10 Sum-Fall 12 32' FS
 17 mi. NW on Hwy 21, 8
 3 mi. N on Beaver Creek Rd. 00
 DR, FR, PT, TN, VT

Blind Creek 879-4100 \$5 Sum-Fall 4 32' FS
 14.9 mi. NE on Hwy 75,
 1 mi. N on Yankee Fork Rd. 013
 FR, PT, TN, VT



Take me fishing.
 Because I'm growing up too fast.



Visit: fishandgame.idaho.gov
 for information on where to fish or to
 buy a license.

STANLEY (Continued) **M-4**

Boundary Creek 756-5100 \$5 Sum-Fall 14 22' FS
 20 mi. NW on Hwy 21, 11 mi. W on Fir Creek Rd. 198, DR, FR, PT, TN, VT
 13 mi. N on Boundary Creek Rd. 668

Custer #1 879-4100 \$ Sum-Fall 6 32' FS
 14.9 mi. E on Hwy 75, 8 mi. N on FS Rd 013,
 3 mi. NE on FS Rd 070
 FR, PT, TN, VT

Dagger Falls #1 756-5100 \$5 Sum-Fall 12 22' FS
 20 mi. NW on Hwy 21, 11 mi. W of FS Rd 198
 (Bear Valley Rd), 13 mi. N on FS Rd 668 (Dagger Falls
 Rd)
 DR, FR, PT, TN, VT

Elk Mountain RV Resort 774-2202 \$27 Spr-Fall 27 40' PV
 Hwy 21, 4 mi. W on Hwy 21
 CC, HU, LN, PT, PS, RS, SH, SL, WF

Fiat Rock - Stanley 879-4100 \$5 Sum-Fall 9 32' FS
 14.9 mi. NE on Hwy 75, 2 mi. N on FS Rd 013
 DR, FR, TN, VT

Lola Creek 756-5100 \$10 Sum-Fall 27 16' FS
 17 mi. NW on Hwy 21; 1 mi. NW on FS Rd 083
 DR, FR, PT, VT

Pole Flat 879-4100 \$10 Sum-Fall 10 32' FS
 14.9 mi. NE on Hwy 75, 3 mi. N on FS Rd 013
 DR, FR, PT, TN, VT

Smiley Creek Lodge, RV Park, & CG 774-3547 \$15-45 Sum 25 60' PV
 16546 Hwy 75 CB, CC, DR, DS, FR, HU, GR, LN,
 25 mi. S on Hwy 75 LP, MM, PT, RS, SH, SL, TN, YT

SNRA: Ailturas Inlet 727-5000 \$15-30 Sum-Fall 28 32' FS
 21 mi. S on Hwy 75, 4 mi. W on FS Rd 205
 DR, FR, PT, RS, SL, TN, VT, WA

SNRA: Chemeketan 727-5000 \$45-125 Sum-Fall 1 FS
 16 mi. S on Hwy 75; 3 mi. S on FS Rd 215
 FR, GR, PT, RS, SL, TN, VT

SNRA: Chinook Bay 727-5000 \$16-32 Sum-Fall 13 FS
 5 mi. S on Hwy 75, .5 mi. SW on FS Rd 214
 DR, DS, FR, HA, LN, PT, SH, SL, TN, VT, WA

SNRA: Elk Creek Campground 727-5000 \$13-45 Sum-Fall 3 FS
 8 mi. W of Stanley on Hwy 21
 DR, FR, GR, PT, RS, TN, VT

SNRA: Glacier View 727-5000 \$16-32 Sum-Fall 65 FS
 5 mi. S on Hwy 75, 2.4 mi. SW on FS Rd 70214
 DR, FR, LA, LN, PT, PL, RS,
 SH, SL, TN, VT, WA

SNRA: Iron Creek 727-5000 \$15-30 Sum-Fall 9 FS
 2 mi. W on Hwy 21, 4 mi. S on FS Rd 019
 DR, FR, PT, SL, TN, VT

SNRA: Lakeview 727-5000 \$15-30 Sum-Fall 6 FS
 2 mi. W on Hwy 21, 2.5 mi. W on FS Rd 455
 DR, FR, PT, SL, TN, VT, WA

SNRA: Lower O'Brien 727-5000 \$13-26 Sum-Fall 10 FS
 15 mi. E on Hwy 75; .5 mi. S on FS Rd 454, Robinson Bar Rd
 DR, FR, LA, PT, TN, VT, WA

SNRA: Mormon Bend 727-5000 \$13-26 Sum-Fall 16 FS
 7 mi. E on Hwy 75
 DR, FR, PT, TN, VT, WA

SNRA: Mountain View Campground 727-5000 \$16-32 Sum-Fall 7 FS
 5 mi. S on Hwy 75, .5 mi. SW on FS Rd 70214
 DR, DS, FR, LN, PT, SH, SL, TN, VT, WA

SNRA: Mt. Heyburn 727-5000 \$16-32 Sum-Fall 20 FS
 5 mi. S on Hwy 75, 3.1 mi. S on FS Rd 70214
 DR, DS, FR, LN, PT, SH, SL, TN, VT, WA

SNRA: North Shore Ailturas Lake 727-5000 \$15-30 Sum-Fall 15 32' FS
 21 mi. S on Hwy 75, 3 mi. W on FS Rd 205
 DR, FR, PT, SL, SP, TN, VT, WA

STANLEY (Continued)		M-4	
SNRA: Outlet (Redfish) 5 mi. S on Hwy 75, 2.4 mi. SW on FS Rd 70214	727-5000	\$16-32	Sum-Fall 19 FS DR, DS, FR, HA, LN, PT, RS, SH, SL, TN, VT, WA
SNRA: Point 5 mi. S on Hwy 75, 2.6 mi. SW on FS Rd 70214	727-5000	\$16-32	Sum-Fall 17 FS DR, DS, FR, HA, LN, PT, RS, SH, TN, VT, WA
SNRA: Riverside Campground 6.8 mi. E on Hwy 75	727-5000	\$13-22	Sum-Fall 17 FS DR, FR, PT, TN, VT, WA
SNRA: Salmon River 4 mi. E on Hwy 75	727-5000	\$13-26	Spr-Fall 30 32' FS DR, FR, PT, TN, VT, WA
SNRA: Sheep Trail Group Site 9 mi. W on Hwy 21	727-5000	\$13-45	Sum-Fall 4 FS DR, FR, GR, PT, RS, SL, TN, VT
SNRA: Smokey Bear Campground	727-5000	\$15-30	Sum-Fall 12 16' FS DR, FR, PT, SL, TN, VT, WA
SNRA: Sockeye 5 mi. S on FS Rd 75, 3.2 mi. S on FS Rd 70214	727-5000	\$16-32	Sum-Fall 23 FS DR, DS, FR, HA, LN, PT, SH, SL, TN, VT, WA
SNRA: Stanley Lake 2 mi. W on Hwy 21, 6.5 mi. W on FS Rd 455	727-5000	\$15-30	Sum-Fall 19 FS DR, FR, PT, RS, SL, TN, VT, WA
SNRA: Stanley Lake Inlet 2 mi. W on Hwy 21, 6.5 mi. W on FS Rd 455	727-5000	\$15-30	Sum-Fall 14 FS DR, FR, PT, SL, TN, VT, WA
SNRA: Sunny Gulch 3.2 mi. S on Hwy 75	727-5000	\$16-32	Sum-Fall 45 FS DR, DS, FR, HA, PT, RS, SL, TN, VT, WA
SNRA: Trap Creek Campground 15 mi. W on Hwy 21	727-5000	\$13-45	Sum 3 FS DR, FR, GR, PT, RS, SL, TN, VT
SNRA: Upper O'Brien E 15 mi. on Hwy 75, .5 mi. E on FS Rd 454, Robinson Bar Rd	727-5000	\$13-26	Sum-Fall 9 FS DR, FR, LA, PT, TN, VT, WA
Torrey's Burnt Creek Inn 21 mi. E on Hwy 75	838-2313 888-838-2313	\$25	All Year 20 PV CC, FR, HU, LN, MA, MM, PT, PS, RS, SH, TN, WA, WF
Valley Creek Lodge & RV Park 1060 Eva Falls, 0.5 mi. W of Hwy 21-75 Jct on Hwy 21	774-3606	\$30-40	All Year 4 40' PV CC, DR, HU, MA, RS, SL, WF

SUN VALLEY		N-4	
Park Creek - Sun Valley 12 mi. NE on Trail Creek Rd	588-3400	\$5	Sum-Fall 12 32' FS DR, FR, PT, TN, VT
SNRA: Wood River Campground 12 mi. N on Hwy 75	727-5000	\$12-24	Sum-Fall 30 40' FS DR, FR, HA, PT, SL, TN, VT
★ THE MEADOWS RV PARK 113 Broadway Run 3 mi. S of Ketchum, 7.5 mi. N of Hailey	726-5445	\$28-40	All Year 43 45' PV CC, DR, DS, HU, HA, LN, MA, PT, PS, RS, SH, SL, WF

SWAN VALLEY		O-9	
Falls 3659 E Ririe Hwy, 4 mi. W on Hwy 26, 2 mi. S on FS Rd 058	523-1412	\$10-20	Sum-Fall 23 45' FS DR, FR, RS, VT
Rendezvous at the South Fork 3333 Swan Valley Hwy, Hwy 26, near MP 380	483-2267	\$15-30	All Year 23 PV CB, CC, FR, LN, PT, PS, RS, WF

SWEET		M-2	
★ ROYSTONE HOT SPRINGS RV PARK 7880 N Hwy 52, N Hwy 52, MP 44, halfway between Emmett and Horseshoe Bend	584-3371	\$10-18	ALL YEAR 18 45' PV CC, DS, HU, GR, HA, MA, PT, PS, RS, SH, SL, SP, TN

TETONIA		N-9	
Teton Peaks Lodge & RV 2901 Egbert Ave Hwy 33, 7 mi. N of Driggs	456-2969	\$	All Year 22 70' PV CC, DR, DS, HU, GR, HA, LN, PT, PL, PS, RS, SH, SL, TN, WF

THATCHER		Q-9	
Maple Grove Wellness Springs 11386 N Oneida Narrows Rd, Hwy 34 to 13800 N Rd, immed. R on Maple Grove Rd, S 3.1 mi., R at Y	851-2126	\$15	All Year 15 PV CB, CC, DR, FR, LA, PT, RS, SH, SL, SP, TN, WA


TWIN FALLS		Q-4	
------------	--	-----	--

Village of Trees RV Resort

274 Hwy 25 • Declo, ID 83323 • Exit 216 on I-84
www.villageoftreesrvresort.com

208-654-2133 • 800-777-9121

Large Pull-Thru Sites
Located on the Snake River



See listing in Declo, Idaho

Come Rest, Relax & Renew with us!

More Twin Falls

TWIN FALLS (Continued)		Q-4	
Anderson Camp 1188 E 990 S, I-84 Exit 182, turn N, then R onto Tipperary Rd apx. .5 mi., L at gas station	825-9800 888-480-9400	\$22-32	All Year 140 PV CB, CC, DR, DS, FR, HU, LN, LP, MM, PT, PL, PS, RS, SH, SL, SP, TN, WF
Creoside Court 146 Addison Ave W	733-8841	\$17	All Year 35 35' PV CC, HU, PT
★ OREGON TRAIL CAMPGROUND 2733 Kimberly Rd I-84 Exit 173 (Blue Lakes Blvd), S to Hwy 30 (Kimberly Rd), L apx. 1.5 mi.	733-8841	\$30-40	All Year 84 48' PV CH, CC, DR, HU, LN, MA, PT, PL, PS, RS, SH, SL, WF

Pettit - E 8 mi. on Hwy 50/30 S 29 mi. on Rock Creek Rd (Cnty Rd G3/FS Rd 515)	678-0430	\$5	Sum-Fall 9 22' FS DR, VT
Rock Creek RV Park 797 Addison Ave W	539-3423	\$15	Spr-Fall 25 44' CC PS, PT
Twin Falls 93 RV Park 2404 Jordan Lane .5 mi. S of Hwy 30/93 Jct on 93 S	326-5092	\$34-37	All Year 29 70' PV CH, CC, DR, DS, HU, LN, LP, MA, PT, PS, RS, SH, SL, WF
★ TWIN FALLS/JEROME KOA 5431 Hwy 93 I-84 Exit 173 N, 1 mi.	324-4169 800-562-4169	\$23-70	Spr-Fall 92 80' PV CB, CH, CC, DR, DS, HU, GR, LN, LP, MM, PT, PA, PL, PS, RS, SH, SL, SP, TN, WF

Twin Falls/Jerome

5431 US 93 • Jerome, ID 83338



208-324-4169 • Res: 1-800-562-4169

Heated Pool • Pull Thrus • Hot Showers • Laundry
Mini Golf • Camping Cabins w/AC & Heat • Tenters Welcome
Deluxe Accommodations w/Kitchen & Bath



FREE

WiFi
Cable TV

5 mi. N. of Twin Falls
on US 93,
or
1 mi. N of I-84 (Exit 173)
on US 93

Our Cafe Serves Breakfast, Dinner &
Ice Cream Socials During the Summer Season

VICTOR		N-9	
Mike Harris 4 mi. SE on Hwy 31	354-2312	\$10-18	Spr-Fall 11 30' FS DR, FR, HA, PT, PS, RS, SL, TN, VT
Pine Creek 6.5 mi. W on Hwy 31	354-2312	\$10-18	Spr-Fall 11 30' FS FR, HA, PT, SL, TN, VT
Teton Valley Campground 1208 Hwy 31 1 mi. W on Hwy 31	787-2647 877-787-3036	\$32-52	Spr-Fall 70 45' PV CB, CC, DR, DS, FR, HU, GR, LN, MA, PT, PL, PS, RS, SH, SL, SP, TN, WF
Trail Creek - Teton Valley 6 mi. SE on Hwy 33	354-2312	\$10-18	Sum-Fall 11 20' FS DR, FR, HA, PT, PS, SL, TN, VT

WALLACE		E-3	
Lookout Pass Ski Area I-90 Exit 0, I-90 at the Idaho/Montana border	744-1301	\$	All Year 12 PV
Wallace RV Park 108 Nine Mile Rd 1 blk. N of Wallace Depot	556-1120	\$30	Spr-Fall 43 PV CB, CC, DR, DS, HU, GR, HA, PT, PS, RS, SH, SL, TN, WF

WEIPPE		H-3	
Deyo Reservoir Campgrounds 204 Wood St, 3 mi. W on Hwy 11	435-4406	\$8-18	Sum 34 60' CC DR, FR, GR, HA, MA, PT, PS, RS, SL, TN, VT, WA
Spry's Blue Spruce Lodge 43 Lackey Rd	435-4890	\$12-28	Spr-Fall 37 PV DR, DS, FR, GR, PT, PS, RS, SL, TN

More Weippe

WEIPPE (Continued) H-3

Timberline Cafe & RV Park 1022 N Main St	435-4763 866-284-6237	\$13	All Year	0	PV
			CB, CH, CC, DR, DS, HU, LN, LP, PT, RS, SH, SL, TN, WF		

Watts RV Park 705 W Pierce Ave, Hwy 11	435-4140	\$20	All Year	6	PV
			DR, DS, HU, MA, PT, PS, TN		

WEISER M-1

Gateway RV Park & Laundromat 229 E 7th St, Hwy 95, cross Weiser River Bridge, 2nd street on L	549-5457	\$25	All Year	26	40' PV
			CH, DR, DS, HU, LN, MA, PT, PS, RS, SH, SL, WF		

Indianhead Motel & RV Park 747 Hillcrest Ave, Hwy 95, L at Indianhead Rd	549-0331	\$25	Spr-Fall	8	PV
			CC, HU, PT, PS, RS, SH, WF		

Justrite Campground 12.5 mi. N on Hwy 95, then 9.5 mi. N on Cty. Rd. and	549-4200	\$	Sum-Fall	4	FS
			FS Rd. 009		

Mann Creek 14-day stay limit. Hwy 95, 18 mi. N of Weiser, near Mann Creek Reservoir	549-4217	\$10-15	Spr-Fall	13	45' BR
			DR, FR, HA, PT, RS, SL, TN, VT		

★ MONROE CREEK CAMPGROUND & RV PARK 822 Hwy 95 1.5 mi. N of Weiser on Hwy 95. MP 84.6	549-2026	\$10-27	All Year	76	90' PV
			CH, CC, DR, DS, HU, GR, LN, MM, PT, PL, PS, RS, SH, SL, TN, WF		

Paradise Campground 12.5 mi. N on Hwy 95; 13 mi. NW on FS Rd 009	549-4200	\$	Spr-Fall	2	15' FS
			FR, PT, TN, VT		

Spring Creek - Weiser 12.5 mi. N on Hwy 95, 17 mi. N on City Rd. and FS Rd 009	549-4200	\$10	Spr-Fall	14	30' FS
			DR, FR, HA, PT, RS, TN, VT		

Steck Park 8 mi. W Cnty Rd. 70, 1 mi. N Eaton Rd., 11 mi. W Olds Ferry Rd	384-3300	\$5-8	Spr-Fall	51	36' BL
			DR, DS, PT, PS, TN, VT, WA		

WENDELL Q-4

★ INTERMOUNTAIN MH & RV PARK 1894 N Frontage Rd I-84 Exit 155 or 157	536-2301	\$18-28	Spr-Fall	25	40' PV
			DR, DS, HA, LN, LP, PS, RS, SH, SL, WF		

WHITE BIRD I-2

Angel's Nook RV Park 130 Bridge Street, 1 mi. E of Hwy 95	839-2880	\$22	All Year	15	55' PV
			CC, DS, HU, PT, PS, SL, WF		

Hammer Creek 1.5 mi. S on Hwy 95, 1.5 mi. N on Cnty Rd	962-3245	\$10	All Year	8	26' BL
			DR, DS, FR, HA, PT, TN, VT, WA		

Hells Canyon Jet Boat Trips & Lodging 3252 Waterfront Dr White Bird Exit off Hwy 95, L at stop sign, 1 mi.	839-2255 800-469-8757	\$10-40	All Year	24	60' PV
			CC, DR, FR, HU, GR, LN, PT, PL, RS, SH, SL, TN, WA, WF		

North Slate Creek 10 mi. S on Hwy 95	962-3245	\$10	Spr-Fall	5	26' BL
			DR, DS, FR, HA, PT, PS, TN, WA		

Pittsburg Campground 22 mi. SW on Cnty Rd. 493	628-3916	\$8	All Year	28	
--	----------	-----	----------	----	--

★ SWIFTWATER RV PARK 3154 Salmon River Ct Hwy 95: Hammer Creek/Pittsburgh Landing Exit, .5 mi., L before silver bridge. In town: 2 mi. S on Old Hwy 95, straight at Y	839-2700	\$10-50	All Year	54	55' PV
			CC, DR, DS, GR, LN, PT, PS, RS, SH, SL, TN, WA, WF		

Upper Pittsburg Landing Hwy 95, 22 mi. on Cnty Rd. 493. Steep, 1-lane gravel road. Hike-in campsites.	628-3916	\$	All Year	5	FS
			FR, PT, TN, VT		

WILDER N-1

Rivers Edge RV Park & Campground 28522 Lower Pleasant Rd Off Hwy 95 between Wilder and Homedale	482-6560	\$18-24	All Year	44	PV
			CH, DR, DS, FR, HU, GR, HA, LP, PT, PS, SH, SL, TN		

WINCHESTER H-2

Winchester Lake State Park 1 mi. W on Hwy 95	924-7563	\$12-70	All Year	73	40' SP
			CC, DR, DS, FR, HU, GR, HA, PT, PA, PL, PS, RS, SH, SL, TN, VT, WA, WF, YT		

WORLEY E-1

Coeur d'Alene Casino Resort Hotel 37914 South Nukwalqw	800-523-2464 800-523-2464	\$20	All Year	30	PV
			Hwy 95		

Sun Meadow Family Nudist Resort 30400 S Sunray Trail	686-8686	\$17-19	All Year	47	PV
			HU, PA, PL, SP, WF		

YELLOW PINE K-3

Alpine Village Lodge	385-0271	\$15	All Year	8	34' PV
			DR, HU, PT, RS, SH, SL		

Golden Gate 2 mi. S on FS Rd 413	382-7400	\$	Sum-Fall	9	22' FS
			FR, VT		

Mary's Cabins Center of Yellow Pine	633-6677	\$25	All Year	14	PV
			CB, HU, LN, SH		

Murph's RV Park .25 mi. NE on Big Creek-Stibnite Rd	633-6677	\$25	Spr-Fall	14	PV
			DR, HU, LN, PL, RS, SH, TN		

Pen Basin 30 mi. S on FS Rd 413, 3 mi. S on FS Rd 579	382-7400	\$	Sum-Fall	6	22' FS
			FR, VT		

Yellow Pine Campground 1 mi. S on FS Rd 413	382-7400	\$	Sum-Fall	14	22' FS
			DR, FR, VT		

Zena Creek Ranch 3134 Lick Creek Rd	442-2522	\$20	Sum-Fall	6	PV
			DR, DS, FR, HU, PT, PS		

Although due diligence has been taken in the preparation of this publication, IRVCA cannot guarantee the completeness or accuracy of the information. All matters of distribution, contents, and corrections should be directed to IRVCA. **NO RESERVATIONS.**



◆ **Guaranteed Best Pricing** ◆
Over 500 New & Used Choices! 30 Acres of Boats,
Gas & Diesel Motorhomes, Travel Trailers,
5th Wheels & More!



10% OFF YOUR NEXT SERVICE BILL OR PARTS ORDER

Mention coupon code "RV15" and receive either 10% off
your next service bill or 10% off your next parts order at

Dennis Dillon RV & Marine Center!

Coupon not valid with any other offer. Coupon is for either a service or parts order, not both.
One coupon per visit. You must mention the coupon code at time of service scheduling. Limit
one coupon per person. Coupon does not apply to prior purchases.
Other restrictions may apply. Void where prohibited.

YOU CAN VISIT US AT.

5400 Garden Grove Blvd.
Westminster, CA 92683

6560 Targee St.
Boise, ID 83709

(866) RV IDAHO
7 8 4 3 2 4 6

DDRV.COM



Lake Cascade Recreation Area

**UNCROWDED – AFFORDABLE
GENUINELY FRIENDLY**

70 Miles North of Boise on Scenic Byway - Hwy 55
6 x 25 Mile Uncrowded Lake • State-of-the-Art Restored Theater
Bike, Off-Road, Hiking, Snowmobile Trails • Lake and River Fishing
Quality Golf • Bird Watching • Scenic Photography
World-Class Whitewater Park with Exhibits
Rafting and Kayaking • Fairs, Festivals and Special Events
290 PRIVATE RV SITES / 330 PUBLIC SITES



Photo courtesy Tamarack Resort /
Photo by Sherri Harkin



HIKING • BIKING • FISHING • BOATING • KAYAKING
GOLFING • TRAILS • HOT SPRINGS • RAFTING
Literally hundreds of things to see or do!
Unless... you just want to relax.



208-382-3833
www.CascadeChamber.com