




# The Camper's Guide to Alberta Parks


























Celebrating 85 Years  
1932 to 2017

Front Photo: Lesser Slave Lake Provincial Park  
Bookmark Photo: Peter Lougheed Provincial Park  
Back Photo: Aspen Beach Provincial Park  
Printed 2017  
ISBN: 978-1-4601-2519-9






















## Legend

-  Provincial Park
-  Provincial Recreation Area





### Activities

-  Baseball
-  Beach
-  Camping
-  Canoeing/  
Kayaking
-  Cross-Country  
Skiing
-  Cycling
-  Downhill Skiing
-  Fishing
-  Group Use  
Camping
-  Hiking
-  Horseback  
Riding
-  Horseshoes
-  Hunting
-  Ice Fishing
-  Ice Skating
-  Interpretive  
Trails
-  OHV Riding  
(Off-site)
-  Power Boating\*
-  Rock Climbing
-  Snowmobiling  
(Off-site)
-  Snowshoeing
-  Swimming
-  Volleyball
-  Water Skiing
-  Wildlife Viewing
-  Wind Surfing

### Amenities

-  Amphitheatre
-  Boat Launch
-  Boat Rental
-  Comfort  
Camping
-  Drinking Water
-  Firepits
-  Firewood
-  Fish Cleaning
-  Grocery Store
-  Hand Launch
-  Lifejackets
-  Laundry
-  Picnic Shelter
-  Playground
-  Power
-  Sewage  
Disposal
-  Showers
-  Telephone
-  Visitor Centre
-  Washrooms
-  Water Hook-up

### Visitor Info

-  Reservations  
Online
-  Reservations  
by Phone
-  First-come,  
First-serve
-  Kananaskis  
Country

## Welcome to the Camper's Guide to Alberta's Provincial Campgrounds

**Our Vision:** *Alberta's parks inspire people to discover, value, protect and enjoy the natural world and the benefits it provides for current and future generations.*

Since the 1930s visitors have enjoyed Alberta's provincial parks for picnicking, beach and water fun, hiking, skiing and many other outdoor activities. Alberta Parks has 476 locations all over the province. There is an Alberta park within an hour of most Albertans' homes. Alberta Parks strives to balance conservation and recreation needs by preserving natural habitat for wildlife while providing places for visitors to enjoy nature or embark on an adventure.

In this Guide we have included almost 200 automobile accessible campgrounds located in Alberta's provincial parks and recreation areas. Many more details about these campgrounds, as well as group camping, comfort camping and backcountry camping, can be found at [albertaparks.ca](http://albertaparks.ca).

The symbols shown in this guide are for facilities and activities that are most useful for your trip planning. If you're wondering about the full list of activities and amenities available at your chosen park, please refer to that park's page on [albertaparks.ca](http://albertaparks.ca).

### Reserving Your Campsite

Many campers appreciate being able to plan their trips in advance. Online campsite reservations open annually in February. You can reserve campsites up to 90 days in advance of your arrival. Group camping and comfort camping reservations can be made for the entire season. For start dates check [albertaparks.ca](http://albertaparks.ca) or [reserve.albertaparks.ca](http://reserve.albertaparks.ca).

### First-Come, First-Served Camping

More than a hundred of Alberta Parks campgrounds are first-come, first-served. This allows campers to be more flexible with their camping, particularly mid-week. You can tour much of Alberta using first-come, first-served camping.

### For Further Information

- Official website: [albertaparks.ca](http://albertaparks.ca).
- Reservations: [reserve.albertaparks.ca](http://reserve.albertaparks.ca) or call contact centre for reservations at 1-877-537-2757 (toll-free in North America).
- Check the provincial park office in your area.
- Call 1-866-427-3582 (toll-free in North America) for general information on Alberta Parks.



## Explore Alberta Provincial Parks and Recreation Areas

Whether you like mountain biking, bird watching, sailing, relaxing on the beach or sitting around the campfire, Alberta Parks have a variety of facilities and an infinite supply of memory making moments for you. It's your choice – sweeping mountain vistas, clear northern lakes, sunny prairie grasslands, cool shady parklands or swift rivers flowing through the boreal forest. Try a park you haven't visited yet, or spend a week exploring several parks in a region you've been wanting to learn about.

### Good Camping Neighbours

Part of the camping experience can be meeting new folks in your camping loop. You can make new friends from different parts of the province or even from outside Alberta.

Join us in looking after our environment and each other by being a good neighbour!

- Alberta Parks welcomes you and your pets. Make sure they stay safe by keeping them on leash.
- Observe the regular park quiet hours from 11 p.m. to 7 a.m. Exercise consideration by minimizing generator use and ensuring pets are not disruptive to others.
- Bring a container to the communal taps to fill and take back to your campsite to do your washing.
- Tidy campsites with properly stored food reduces the possibility of wildlife interactions.

To find out more, download the regulations brochure from [albertaparks.ca](http://albertaparks.ca) or ask for one at the park.

### For More Information

[Albertaparks.ca](http://albertaparks.ca) has a wealth of information. Use "Find a Park" to see where a park is located and driving instructions on how to get there. Many Alberta Parks campgrounds also have maps and park guides you can download from [albertaparks.ca](http://albertaparks.ca) to help you with your trip planning.

For up-to-date trail reports, liquor bans, wildlife advisories, fire bans and other important details, go to [albertaparks.ca](http://albertaparks.ca) or call 1-866-427-3582 toll-free.

Visit Alberta Parks in your community, or discover new favourites in other parts of the province. Join us on Parks Day, every year on the third Saturday of July, to celebrate and care for these special places.


Follow us on Facebook, Twitter, Instagram and YouTube or share your photos on social media using #abparks #discover #value #protect #enjoy.



\*Power boating includes electric-only.

## Aspen Beach

On Gull Lake, 17 km west of Lacombe on Hwy. 12.



 403-748-4066

Come for swimming, boating and the beach. Explore trails for walking, biking, bird and wildlife watching.



## Beauvais Lake

11.5 km west of Pincher Creek on Hwy. 507 & 8.5 km south on Hwy. 775.


  403-627-1165

Camp in beautiful foothills setting with unlimited wildlife and bird watching opportunities. Trails that range from easy to challenging for hiking, mountain biking, snowshoeing and skiing.



## Beaver Lake

6 km southeast of Lac La Biche off Hwy. 36 (northeast shore of Beaver Lake).

 780-623-5235

Amazing northern lake fishing and boating. Birdwatching for songbirds in the forest, shorebirds and waterfowl on the lake and islands.



## **Beaver Mines Lake**

Castle Provincial Park: 20 km west of Pincher Creek on Hwy. 507, 10 km southwest on Hwy. 774 & 5 km south on access road.

● 403-627-1165

Off the beaten track camping on shores of trout-stocked lake surrounded by southern rocky mountains.



## **Beaverdam**

5 km east of Nordegg on Hwy. 11.

● 403-721-3975

Small quiet campground in David Thompson Country. Fishing is great downstream of the campground. Or go hiking, canoeing or kayaking.



## **Big Berland**

70 km northwest of Hinton on Hwy. 40.

● 780-827-7393

Camp along the Berland River with access to horseback riding trails in Willmore Wilderness. Or you can go hiking or fishing.



## **Big Knife**

40 km east of Stettler on Hwy. 12 & 20 km north on Hwy. 855 (just west off Hwy. 855).

● 403-884-2666

Comfy family park with great views of the Battle River badlands. Trails to explore and watch for wildlife and birds. Launch your canoe or kayak for a lazy afternoon paddle.



## **Bleriot Ferry**

23 km northwest of Drumheller on Hwy. 837 at ferry crossing.

● 403-823-1749

No frills camping tucked among the giant cottonwoods along the Red Deer river. Easy access to the river for canoeing, kayaking, fishing or just drifting along through the badlands.



## **Bow Valley**

East of Canmore along Hwy. 1 & north on Hwy. 1X.

● ● 403-673-2163



Spread along the river in the stunning Bow Valley, 5 campgrounds in the park range from basic to full services with many amenities nearby and activities to keep you busy. Bow Valley and Lac Des Arcs campgrounds are reservable online.





 **Brazeau Reservoir**

60 km southwest of Drayton Valley on Hwy. 620.


  780-894-0006

Small campground in the foothills where you can fish, canoe or sail on the reservoir, or wander the informal trails watching birds and other wildlife. OHVs are prohibited in this campground.



 **Brazeau River**

72 km north of Nordegg on Forestry Trunk Road (Hwy. 734).


 780-865-2154

Camp along the Brazeau River, launch your canoe or kayak for fishing or relaxing on the water. Access is nearby for OHVs and horseback riding, but not permitted within the recreation area.



 **Brown Creek**

45 km north of Nordegg on Forestry Trunk Road (Hwy. 734).

 780-865-2154

Small secluded campground where you can do a little fishing, relax and listen to the birds or explore the 4 km trail to Blackstone Fire Lookout on your mountain bikes.



## **Buck Lake**

5 km west of Buck Lake Village on Hwy. 13, 9 km north on Hwy. 22 & 4 km east on access road (at weir on northwest shore of lake).

● 780-586-2864

Get away from it all at this small central Alberta lake where campers come for the boating, fishing and wind-surfing.



## **Buffalo Lake**

21 km north of Stettler on Hwy. 56 & 7 km west on access road.

● 403-742-9575

One of several campgrounds on Buffalo Lake, spend your days swimming, fishing, canoeing or boating, and your nights relaxing by the campfire and watching the stars.



## **Burnt Timber**

13 km west of Cochrane on Hwy. 1A then 70 km north on Hwy. 40.

● 403-637-2198

Nice little campground that has some places for trailers and some walk-in tenting. Escape to the forested foothills. Refresh yourself on those hot summer days tubing in Burnt Timber Creek.



## **Calhoun Bay**

On the east shore of Buck Lake, 8 km east of Buck Lake Village on Hwy. 13 & 5 km north on Buck Mountain Road.

● 780-586-2864

Along the east side of Buck Lake, enjoy fishing, canoeing, sailing and wind-surfing in prairie-parkland setting.




## **Calling Lake**

55 km north of Athabasca on Hwy. 813.


● ● 780-675-8213

Northern Alberta is calling. Set up camp and while away the hours fishing, water skiing, sailing, boating, canoeing or wind-surfing.



 **Carson-Pegasus**

6 km west of Whitecourt on Hwy. 43,  
11 km north on Hwy. 32 & 5 km east on  
access road.


 780-778-2664

Camp on McLeod Lake and choose from two different lakes for fishing and boating. Other activities include hiking and mountain biking on a number of trails throughout the park.



 **Cartier Creek**

22 km southwest of Sundre on Coalcamp  
Road.


 403-637-2198

Small campground along a small river offers fishing and access to the upper Red Deer River. Nice spot for experienced river canoeing and kayaking.



 **Castle Falls**

Castle Provincial Park: 20 km west of  
Pincher Creek on Hwy. 507, 16 km south on  
Hwy. 774 & 6 km west on access road.

 403-627-1165

Nice unserviced campsites in southern Rockies. Great place to unwind and do some fishing.









## Crescent Falls

22 km west of Nordegg on Hwy. 11 & 6 km north on access road.

● 403-721-3975

Get off the beaten track and camp in this small foothills campground. A 2.5 km trail takes you to the Bighorn Gorge Lookout for spectacular views of the falls and the steep-sided Bighorn River Valley.



## Crimson Lake

14 km west of Rocky Mountain House on Hwy. 11 & 6 km north on Hwy. 756.

● 403-845-2330

Enjoy the beach and boating at Crimson Lake or camp at the smaller Twin Lakes campground to fish for trout and perch. Hike or mountain bike the 10 km trail that circles Crimson Lake.



## Cross Lake

50 km north of Westlock on Hwy. 44, 20 km east on Hwy. 663 & 6 km north on access road.

● 780-675-8213

Beautiful northern lake camping with sandy beach, boat launch and lots of forest trails for hiking and mountain biking.




### Cypress Hills Interprovincial Park



 **Crow Lake** 78 km north of Wandering River off Hwy. 63. ● 780-743-7437


Northern boreal forest surrounds this small campground on the shores of Crow Lake. Old growth mingles with new succession after forest fire damage in 2002. Stands of white spruce, aspen and fir provide rich habitat for wildlife including bald eagles.



 **Cypress Hills** 20 km southeast of Medicine Hat on Hwy. 1 ● ● 403-893-3833  
& 30 km south on Hwy. 41.

You can laze on the beach, go boating on the lakes, explore on mountain bikes or hike. You can even enjoy a scenic drive in this large park that has much history and sights to see.



 **Dawson KC** 30 km east of Canmore on Hwy. 1, 7 km south on Hwy. 40, 11 km east on Hwy. 68 & 2 km south on Powderface Trail. ● 403-678-0760


This small campground provides basic facilities for regular and equestrian campers. There are hitching rails, loading ramps and access to trails for horseback riding as well as for hiking and mountain biking.



 **Demmitt** 88 km west of Grande Prairie on Hwy. 43. ● 780-897-6764

Operated for parks by the County of Grande Prairie, this small campground has basic facilities along Hwy 43. A nice stopping place for folks heading to or returning from further north.



 **Dillberry Lake** 75 km south of Lloydminster on Hwy. 17 (at Alberta-Saskatchewan border). ● ● 780-853-8221

Sunny campsites at this prairie park are a great getaway for families who want to devote time to sand castles and water play and stargazing snuggled up by the campfire.



## Dinosaur

48 km northeast of Brooks off Hwy. 876.

● 403-378-4342  
ext. 235

Camping in the badlands is an unforgettable experience. The landscape is intriguing and the colours of the cliffs and hoodoos at sunset and sunrise are indescribable.



## **Dore Lake Campground**

6 km north of Fort Chipewyan by  
gravel road.

● 780-743-7437

This beautiful small campground on Alberta's Canadian Shield has basic campsites and a great sand beach with swimming area.



## Dry Haven

11 km west of Nordegg on Hwy. 11.

● 403-721-3975

Explorers heading west through David Thompson Country can stay at this small campground while taking their time to enjoy the stunning foothills scenery along the way.



## **Dry Island Buffalo Jump**

50 km east of Innisfail on Hwy. 590, 10 km south on Hwy. 21 & 15 km east on access road; Tolman campgrounds located nearby (22 km east of Trochu along Hwy. 585).

• 403-823-1749

Camp at the Tolman campground on the Red Deer River. Paddle through the badlands or take a drive to the scenic viewpoint just northeast of Huxley for an unbelievable view of the valley.



## **Dunvegan**

21 km southwest of Fairview on Hwy. 2 where bridge crosses the Peace River.

• 780-538-5350  
780-864-2266

Along the northern shore of the mighty Peace River, camp in the lush parkland of the valley. Explore the history of the area or wander the riverside trails. A visitor centre offers tours of the historic site.



## **Dutch Creek**

30 km north of Crowsnest on Forestry Trunk Road.

• 403-627-1165

On the Crown of the Continent, this small rustic campground has unforgettable views and lots of wildlife. Registered campers can offload OHVs and travel to nearby trails from their campsites.



## **Elbow Falls KC**

30 km west of Bragg Creek on Hwy. 66.

• 403-949-3132

*Beaver Flats Campground.* Basic camping in the Rocky Mountains. Nearby trails for hiking, mountain biking and horseback riding as well as exciting and challenging waters for experienced paddlers.



## **Elbow River KC**

20 km west of Bragg Creek along Hwy. 66.

• 403-949-3132

This provincial recreation area includes the large Paddy's Flat campground, situated in the mountains near trails for horseback riding, hiking and mountain biking.



## Elk Creek

65 km southwest of Rocky Mountain House  
on Forestry Trunk Road (Hwy. 734).

● 403-845-8349

Small campground near the Clearwater River in the front ranges of the Rockies. Basic campsites provide good base camp for exploring the area.



## Elk River

17 km southwest of Lodgepole on Hwy. 620  
& 47 km west on Elk River Road.

● 780-865-2154

Basic camping upstream of the Brazeau Reservoir. Access to nearby informal trails for horseback riding and OHVs. OHVs and equestrian use is not permitted within the recreation area.



## Etherington Creek **KC**

45 km southwest of Longview on Hwy. 541  
& 7 km south on Forestry Trunk Road.

● ● 403-591-7226

Facilities available for horseback riders with access to developed trails in the vicinity. Or spend your time fishing and hiking in this foothills landscape.



## Fairfax Lake

50 km southeast of Robb on Hwy. 40.

● ● 780-865-2154

Small campground on a tiny lake in Alberta's Northern Rockies. Go fishing, canoeing or boating, or explore informal hiking trails.



## Fallen Timber

25 km northwest of Sunde off Hwy. 22.

● 403-637-2198

Beautiful foothills scenery and a good base camp for nearby canoeing, fishing or OHV riding. Please keep OHVs on trailers while in the recreation area.



## Fallen Timber South

13 km west of Cochrane on Hwy. 1A &  
52 km north on Hwy. 40.

● 403-637-2198

Basic camping facilities in the foothills near hiking and OHV trails. Registered campers may off-load and travel to nearby trails from their campsites.



## Fawcett Lake

55 km southeast of Slave Lake on Hwy. 2,  
20 km north on Hwy. 2A & 18 km north on  
access road (18 km north of Smith).

● 780-829-2211

Small northern lake with a nice campground for making family memories. Basic facilities include a boat launch and fish cleaning station for a great fishing trip.



## Fickle Lake

31 km southwest of Edson off Hwy. 47.

●● 780-723-0738

Foothills lake with sandy shoreline and tall spruce forest. Wildlife watching and an interpretive trail that leads to remains of a trapper's cabin. Boat launch and small pier for boating and fishing.



## Figure Eight Lake

25 km west of Peace River off Hwy. 35.

● 780-624-6486

Lots of activities at this Peace Country gem. Hiking, canoeing and swimming; boating, fishing, birdwatching and wildlife viewing.



## Fish Lake

6 km west of Nordegg on Hwy. 11 & 2 km  
south on access road (Fish Lake is also  
referred to as Shunda Lake).

●● 403-721-3975

Pretty little lake in the foothills where you can canoe or boat using electric motors. Hiking, mountain bike riding, swimming, fishing as well as access to informal OHV trails in the vicinity. Please keep OHVs on trailers while in the recreation area.



## Fisher Creek KC

12 km southwest of Bragg Creek on  
Hwy. 66 & 15 km south on McLean  
Creek road.

● 403-678-0760

Open year-round, this out of the way campground with good basic facilities makes a good base camp for hiking, OHV and snowmobile trails nearby. Please keep OHVs and snowmobiles on trailers while in the recreation area.



## Fort Vermilion

10 km west of Ft. Vermilion off Hwy. 88 on north side of the Peace River.

● 780-927-3718

If you're exploring the far northern parts of Alberta, this handy little campground provides basic needs on the shore of the Peace River. Bird watching is prime for northernmost species.



## Franchere Bay

5 km north of Bonnyville on Hwy. 41, 18 km west on Hwy. 660 & 2 km south on access road.

● 780-594-7856

Good sized campground with lots of amenities where you can settle in for an extended holiday of swimming, boating and water skiing, sailing, wind surfing, canoeing and fishing, or just lazing on the sandy beach.



## Freeman River

10 km northwest of Whitecourt on Hwy. 43 & 55 km north on Hwy. 32 (16 km south of Swan Hills).

● 780-333-3377

Operated for parks by the Town of Swan Hills, this small campground is a good spot for canoers and fishing folks to access the Freeman River. Registered campers may access nearby OHV trail system from their campsites.



## French Bay

11 km east & 3 km north of Cold Lake off Hwy. 55.

● 780-594-7856

Cozy little campgrounds offer basic facilities and a great view of Cold Lake. Opportunities for boating of all kinds, swimming, fishing and beach activities.



## Garner Lake

50 km east of Smoky Lake on Hwy. 28 & 5 km north of Spedden on access road.

● 780-594-7856

Lots to do at this small northern park. Spend your days hiking and mountain biking, boating of all kinds, fishing, swimming and beach activities. Then pull up a chair by the campfire to watch a northern sunset and toast marshmallows.







### Ghost Airstrip

51 km northwest of Cochrane on Forestry Trunk Road (Hwy. 40).

● 403-637-2198

Go hiking, fishing or OHV riding. Developed trails are nearby and you can off-load and travel to the trails from your campsite.



### Ghost Reservoir

18 km west of Cochrane on Hwy. 1A.

● 403-851-0766

With boating and mountain views, this foothills recreation area includes a nice campground with 80 campsites.



### Gleniffer Reservoir

20 km west of Innisfail south of Hwy. 54 (on Gleniffer Lake at Dickson Dam).

● 403-224-2547

A busy central Alberta park. You can hike, mountain bike, swim and spend time on the beach. Go sailing, wind surfing, canoeing, boating, or fishing in a rainbow trout pond.



## **Goldeye Lake**

8 km west of Nordegg on Hwy. 11 & 3 km north on access road.

• 403-721-3975

A popular family camping trip where you can go canoeing or swimming. Trails are nearby for hiking and mountain biking or go fishing in the stocked lake.



## **Gooseberry Lake**

12 km north of Consort on Hwy. 41 & 2 km east on access road.

• 403-577-3873

Come for amazing star gazing especially in spring and fall. Also, great bird watching for waterfowl and shorebirds, including a small population of piping plover. Or explore on trails for hiking or mountain biking.



## **Gooseberry KC**

10 km west of Bragg Creek along Hwy. 66.

• 403-949-3132

Camp along the Elbow River where you can hike and fish onsite. Or from this base camp you can explore many other places in the area like Elbow falls, just upstream.



## **Greenford KC**

22 km west of Longview on Hwy. 541.

• 403-591-7226

Picturesque little campground west of Longview with basic amenities, fishing in the river and beautiful scenery.



## **Gregoire Lake**

19 km south of Ft. McMurray on Hwy. 63 & 10 km east on Hwy. 881.

• 780-743-7437  
780-334-2111

Explore the lake and mixed wood forest on mountain bike, by boat or canoe, or on foot. Relax at the beach and swimming area, or try your luck fishing.





 **Hangingshore**

35 km south of Ft. McMurray on Hwy. 63.

• 780-743-7437  
780-334-2111

Camp with basic facilities close to Gregoire Lake. In this smaller campground, bring along your binoculars for sighting raptors and songbirds in the treetops, and for star gazing after dark.




 **Harlech**

13 km east of Nordegg on Hwy. 11.

• 403-721-3975

Fish in Shunda Creek or in a pond stocked with rainbow trout. Hike 10 km trail to the North Saskatchewan River. Nearby OHV and snowmobiling trails. Please keep OHVs and snowmobiles on trailers while in the recreation area.



 **Heart River  
Dam**

20 km north of High Prairie on Hwy. 749,  
8 km west on Hwy. 679 & 12 km north on  
access road.


• 780-523-6522

Camp alongside the Heart River where you can go canoeing or boating from a hand launch. Spend the day fishing the many small bays and coves or explore the surrounding Winagami Lake Provincial Park and wildland.



## Hilliard's Bay

18 km east of High Prairie on Hwy. 2, 16 km north on Hwy. 750 & 10 km east on access road.


 780-849-7100

Imagine the great view of the sun rising over the vast expanse of Lesser Slave Lake. Play on the sandy beach, go fishing or boating. Hike or mountain bike along the shoreline or discover the Boreal Forest Interpretive trail.




## Horburg

25 km west of Rocky Mountain House on Hwy. 11 & 6 km south on access road.

 403-721-3975

A great access point for boaters of all kinds on the North Saskatchewan River. There are more than 80 km of hiking, mountain biking and OHV trails in the vicinity. Please keep OHVs on trailers while in the recreation area.



 **Hornbeck Creek**

15 km west of Edson on Hwy. 16.

• 780-865-8395

Fish for rainbow in the creek, or take a refreshing dip at this small recreation area just off the Yellowhead highway. Just down the highway to the west, explore Obed Lake Provincial Park.



 **Indian Graves KC**

29 km south of Longview on Hwy. 22 & 13 km west on Hwy. 532 (Hwy. 532 is well-maintained but is not paved).

• 403-995-5554

Explore the south western rockies and camp at this small beautiful spot. Great starting point for backcountry hiking and equestrian facilities are available for registered campers.



 **Iosegun Lake**

11 km north of Fox Creek off Hwy. 43.

• 780-622-2418

Operated for parks by the Town of Fox Creek, a northern forest lake with boat launch and dock for campers seeking an old fashioned holiday. Spend the days fishing, canoeing, water skiing or just playing at the beach.



 **Island Lake**

14 km west of Coleman on Hwy. 3.

• 403-627-1165

Camp and play in the Crowsnest Pass area. Go canoeing, sailing, fishing or wind-surfing on the lake. Registered campers may access nearby OHV trail system from their campsites.



 **Jackfish Lake**

50 km west of Rocky Mountain House on Hwy. 11 & 2 km north on access road.

• 403-721-3975

On the shores of a foothills lake, there is a boat launch and pier for boating, canoeing and fishing. OHV and snowmobiling trails are nearby. Please keep OHVs and snowmobiles on trailers while in the recreation area.



## James-Wilson

40 km west of Sundre on Forestry Trunk Road (Hwy. 734).

● 403-637-2198

A cozy foothills campground tucked in between the James River and Wilson Creek, just right for some hiking and fishing. OHV and snowmobiling trails are nearby. Please keep OHVs and snowmobiles on trailers while in the recreation area.



## Jarvis Bay

4 km north of Sylvan Lake on Hwy. 20.

● 403-887-5522

Nice campground on Sylvan Lake, about 4 km north of the town. A great base camp with a short drive to the big beach. Or stay close to camp and hike or mountain bike the trails throughout the park.



## Kakwa River

100 km south of Grande Prairie on Hwy. 40 (north of Grande Cache).

● 780-524-7601

A small user maintained site where you can go fishing or hiking on trails in the vicinity. A beautiful spot to stop and camp on the Kakwa River near Hwy 40.



## Kehiwin

28 km east of St. Paul on Hwy. 28 & 7 km north on Hwy. 41.

● 780-201-6455

Set up camp and then launch your canoe or boat for exploring or fishing on this small northern lake. Maximum RV length at this park is 9m/29'.



## Kinbrook Island

13 km south of Brooks off Hwy. 873.

● ● May-Sept:

403-362-2962

Sept-Apr:

403-378-4342

The lake provides welcome relief on hot prairie days, with trees that create shady and private campsites. Wetlands near the campground provide excellent bird watching on an interpretive marsh trail.



## Kootenay

67 km west of Nordegg on Hwy. 11.

• 403-721-3975

### Plains

Camping, fishing, hiking, rock climbing and mountain biking on the dry and warm plains of the montane natural region. The campground offers some walk-in tenting sites.



## Lake

20 km north of Vulcan on Hwy. 23 & 25 km east on Hwy. 542.

• 403-897-3933

### McGregor

Sailing, wind surfing, water skiing, canoeing and boating are popular activities. You can also go fishing and mountain biking. Watch for many kinds of birds including the beautiful white pelicans that take advantage of this prairie oasis.



## Lakeland

Pinehurst/Ironwood: 20 km S of Lac La Biche on Hwy. 36, 30 km SE on Hwy. 55 & N on access rd; Seibert: 20 km S of LLB on Hwy. 36, 60 km SE on Hwy. 55 & 20 km N on access rd; Touchwood: 43 km E of LLB on Hwy. 663.

• 780-623-5235

Several campgrounds on quiet northern lakes provide access to various kinds of boating as well as hiking and mountain biking trails, and designated OHV trails. Or relax on a small sandy beach.



## Lawrence Lake

12 km west & 38 km north of Athabasca on Hwy. 2.


• 780-675-8213

Pull off the highway in the hilly lake country north of Athabasca. Launch your canoe or boat for some fishing or exploring the shoreline.



## Lesser Slave Lake

6 km north of Slave Lake on Hwy. 88  
(Marten River campground is located approximately 32 km north of Slave Lake on Hwy. 88).



 780-849-7100

Hike to Lily Lake, mountain bike along part of the Trans Canada Trail, swim or just laze on the miles of natural sand beach. A bird watcher's paradise, be sure to include a visit to the Boreal Centre for Bird Conservation.



## Little Bow



20 km south of Vulcan on Hwy. 23, 16 km east on Hwy. 529 & 1 km south on access road.

  403-897-3933

A reservoir with typical prairie breezes perfect for sailing and wind surfing. This refreshing spot has some shady trees for folks who also come for canoeing, water skiing, fishing, swimming and the beach.







 **Little Elbow KC** 50 km west of Bragg Creek along Hwy. 66.   403-949-3132



Camp in the scenic Elbow Valley where you have access to fishing, hiking, mountain biking and horseback riding adventures. For experienced paddlers, find your adventure on Quirk Creek.



 **Little Fish Lake** 50 km southeast of Drumheller on Hwy. 573.  403-742-7516



Camp on the rolling grassland of the prairies where bird watching and relaxing under starry skies can help you to escape your rat race. Nearby, explore the badlands of the Red Deer River.



 **Livingstone Falls** 60 km north of Crowsnest on Forestry Trunk Road.  403-627-1165



The spectacular south western Rockies are the backdrop for your camping adventure. Try your luck at fishing in the Livingstone River or hike the informal trails with views of the waterfalls.



 **Long Lake** 20 km south of Boyle on Hwy. 831 & 2 km northeast on access road.  780-576-3959


Nice sandy beach and swimming area. Opportunities for canoeing, boating, wind surfing, water skiing, sailing and fishing on the lake. Hike or mountain bike the trails in the park or the adjacent White Earth Valley Natural Area.




 **Lovett River** 40 km south of Robb on Hwy. 40.  780-865-2154

Enjoy the slow pace off the forestry trunk road south of Robb. Relax in the campground, fish for brook trout, whitefish or bull trout. Hike on trails in the area or go canoeing in the river.



 **Lundbreck Falls**

25 km northwest of Pincher Creek off Hwy. 3.


 403-627-1165

Explore the Crown of the Continent. Go fishing for rainbow and cutthroat trout in the Crowsnest River. On a hot day the brave might take a refreshing swim in the calmer waters.



 **Lynx Creek**

Castle Provincial Park: 20 km west of Pincher Creek on Hwy. 507, 16 km south on Hwy. 774 & 15 km west on O'Hagen Road.


 403-627-1165

Find your peace in the south western Rockies. Take a hike creekside or try your luck fishing for trout. OHV trails in the vicinity. Please keep OHVs on trailers while in the recreation area.



 **Machesis Lake**

30 km east of High Level on Hwy. 58 & 21 km south on access road.


 780-927-3718

Boat launch, docks and sandy beach make this small lake a fun summer destination. Trails throughout the park for hiking, mountain biking and horseback riding. Get on the water with non-motorized or electric powered boats.



 **Maycroft**

3 km west of Lundbreck & 27 km north (at junction of Hwy. 22 & 517).


 403-627-1165

Camp on the Cowboy Trail and go fishing on the Oldman River. Or discover the wild lands to the north in Bob Creek Provincial Park/Black Creek Heritage Rangelands.



 **McLean Creek KC**

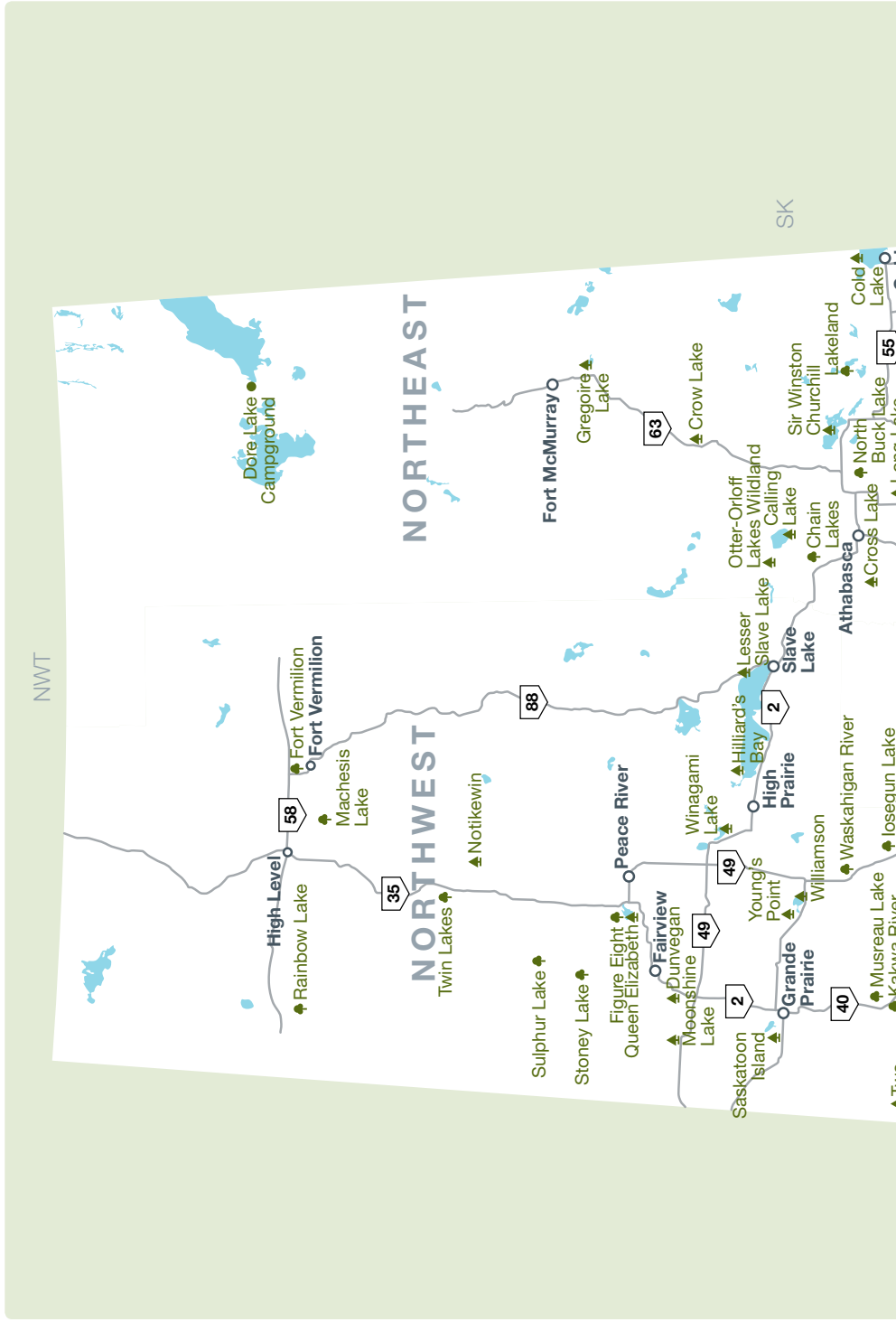
12 km west of Bragg Creek along Hwy. 66 & 1.3 km south on McLean Creek Trail.

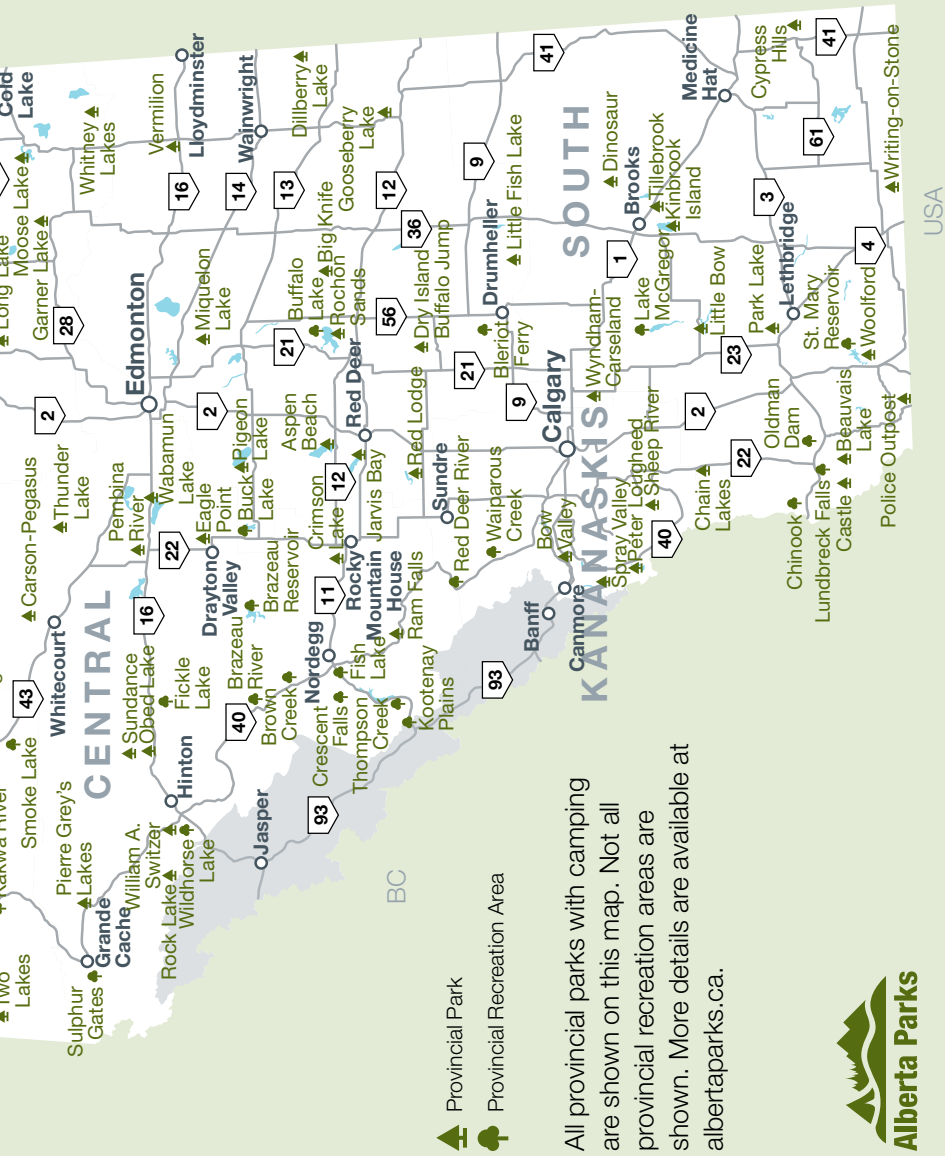
 403-949-3132



Adjacent to many kilometres of trails in the McLean Creek Public Land Use Zone (PLUZ). This is a great location with access to OHV adventures as well as hiking and fishing in this Rocky Mountain setting.











-  Provincial Park
-  Provincial Recreation Area

All provincial parks with camping are shown on this map. Not all provincial recreation areas are shown. More details are available at [albertaparks.ca](http://albertaparks.ca).



## Moonshine Lake

27 km west of Spirit River on Hwy. 49 & 7  
km north on Hwy. 725.



  780-538-5350

Swimming and beach activities as well as non-powered and electric powered boating. Fish for trout, go hiking, mountain biking or have a picnic at Jack Bird Pond and do some bird watching.



## Moose Lake

5 km north of Bonnyville on Hwy. 41, 10 km  
west on Hwy. 660 & 2 km south on access  
road.


  780-594-7856

Camp in a northern jack pine forest. Go hiking and watch for some of the 100 bird species recorded here. Swim and relax on the sandy beach. Play on the water in canoes, sailboats, wind surfers or power boats.



## Musreau Lake

80 km south of Grande Prairie on Hwy. 40 &  
2 km east on access road.


 780-538-5350

Clear waters of the lake are great for swimming. Or take your canoe or boat out for some fishing and exploring. Hike along the lakeshore on the forested trail or hang out on the sandy beach.



## Nojack

2 km west of Nojack on Hwy. 16.


 780-723-4800

Operated for parks by Yellowhead County, this is a roadside campground that makes a good stopping place or base camp for exploring in the area.



## North Buck Lake

14 km northeast of Boyle on Hwy. 663 &  
4 km north on access road.

 780-689-4602

Water sports are the main draw for this northern lake, with many bays and coves to poke around in. Find that sweet spot to cast your line or watch the shoreline for nesting birds. Be sure to give them lots of space and don't disturb.



## North Buck Lake Provincial Recreation Area



### North Fork KC

6 km west of Millarville on Hwy. 549.

• 403-949-3132

A great base camp for using the hiking, mountain biking and horseback trails in the Sheep Valley.



### Notikewin

37 km north of Manning on Hwy. 35 & 30  
km east on Hwy. 692.

• 780-624-6486

At the confluence of the Peace and Notikewin Rivers, camp in quiet treed sites. Fish for walleye and northern pike from shore or hand launch small boats or canoes on the river. Sightings of sandhill cranes or woodpeckers may highlight your visit.




### Obed Lake

55 km west of Edson off Hwy. 16.

• 780-865-2154


A small access point to a really big lake along the Yellowhead Highway. Great spot to launch a canoe or power boat to fish or explore the shoreline of this expansive lake.



 **Oldman Dam** 13 km north of Pincher Creek on Hwy. 785. ●● 403-627-1165


Popular spot for all kinds of water sports. Constant breezes make this ideal for sailing and wind surfing.



 **Oldman River** 5 km southwest of Ft. Macleod on Hwy. 3. ● 403-382-4097


Small basic campground on the Oldman River, right off the highway near Fort McLeod. A convenient place to set up camp while exploring the cultural and historic sites of the south.



 **Oldman River North** 40 km north of Crowsnest on Forestry Trunk Road. ● 403-627-1165


In the upper valley of the Oldman River, go fishing here or access the nearby OHV and snowmobiling trails right from your campsite.



 **Ole's Lake** 87 km north of Grande Prairie on Hwy. 2 & 125 km northwest on Hwy. 64 (110 km NW of Fairview, 8 km east of British Columbia border). ● 780-595-2149

Northern camping on a small lake where you can launch a boat or canoe for fishing and exploring. Go hiking or mountain biking, or swim and play at the beach. Watch for osprey, great blue herons and other birds and wildlife.



 **Park Lake** 17 km northwest of Lethbridge on Hwy. 25 and 5 km north & west on Hwy. 101. ● 403-381-5745

Great beach and water activity playground close to Lethbridge. Go fishing, hiking or mountain biking, or get on the water for some sailing, wind surfing or canoeing.







## Payne Lake

25 km west of Cardston on Hwy. 5 (18 km east of Waterton Lakes National Park on Hwy 5).

• 403-653-2522

Discover a quiet camping experience with stunning views of the southern Rockies. In addition to fishing for trout, go hiking, sailing, windsurfing, canoeing or power boating.



## Pembina Forks

63 km southeast of Robb on Hwy. 40.

• 780-865-2154

Located in the foothills along the upper Pembina River, you can relax in riverside campsites and try your luck at fishing.



## Pembina River

2 km northwest of Entwistle on Hwy. 16A (3 km northeast of Evansburg).

• 780-727-3643

Great for family camping trip, this park offers hiking and mountain biking trails as well as fishing, canoeing and swimming in the river when the water levels are safe.



## Peppers Lake

84 km southeast of Nordegg on Forestry Trunk Road (Hwy. 734).

• 403-845-8349

Explore the Forestry Trunk Road that winds along the foothills and camp at this small park to go fishing or tour the shoreline by canoe or electric powered boat. An equestrian staging area is located about 2 km away.





## Peter Lougheed Provincial Park



### Peter Lougheed **KC**

50 km south of Hwy. 1 on Hwy. 40.


  403-678-0760

Six main campgrounds in this park offer varying levels of services and facilities. Camp in the heart of the Rockies where trails for hiking, mountain biking and cycling on paved trails are all within easy access. Two campgrounds are reservable online.



### Phyllis Lake

33 km south of Rocky Mountain House on Hwy. 22 & 7 km west on Hwy. 591 (16 km west of Caroline).

 403-845-8349

Scenic little foothills lake where you can go fishing, canoeing and boating with electric powered motors.



**Pierre Grey's Lakes**

120 km north of Hinton on Hwy. 40 & 3 km east on access road (37 km south of Grande Cache).

780-827-7393

Beautiful group of small lakes, each with lakeside camping in Alberta's Northern Rockies. Take in the stunning scenery while you hike, mountain bike, fish or go boating.



**Pigeon Lake**

45 km west of Wetaskiwin on Hwy. 13 & 10 km north on Hwy. 771, just 105 km southwest of Edmonton.

780-586-2644

Enjoy lakeside camping in Central Alberta where beach and water activities are popular. Or you can go for a hike or ride mountain bikes through shady forested trails. Check out the new comfort camping sites where you can book a fully furnished yurt.




 **Poacher's  
Landing**

35 km northeast of Athabasca on Hwy. 55 &  
25 km north on access road.

• 780-623-5235

A very small equestrian staging area campground along the Athabasca River, where registered campers can use loading ramp, hitching rails and corrals. You can fish or boat on the river, or hike on informal trails in the area.



 **Police Outpost**

10 km south & 23 km west of Cardston on  
Hwy. 2.

• 403-653-2522

Relax under the watchful eye of Chief Mountain and spend lazy days fishing from your boat, canoe, or shore. Great spot for watching water birds and other wildlife, or taking a hike along the forested shoreline.



 **Prairie Creek**

41 km southwest of Rocky Mountain House  
on Hwy. 752.

• 403-845-8349

Peaceful campground with great fishing creek. Catch and release trout and whitefish or keep other species with certain limitations. Check Alberta Sport Fishing Regulations for details.



 **Queen  
Elizabeth**

3 km north and 5 km west of Grimshaw off  
Hwy. 35.

• 780-624-6486

Northern lake with beach, swimming and all kinds of boating activities. Take a hike along shady northern boreal forest trails. A great spot for birding.



 **Racehorse**

25 km north of Crowsnest on Forestry  
Trunk Road.

• 403-627-1165

Camp in the southern Rockies and go fishing or hiking on informal trails. Registered campers may off-load and use access roads to travel to nearby OHV trails from their campsites.



## Rainbow Lake

145 km west of High Level on Hwy. 58 & 45 km south on access road (45 km south of Rainbow Lake).

• 780-956-3620

This remote site in the far northwest corner of the province provides basic facilities as well as a boat launch and pier for lakeside activities. Or stay on dry land for bird and wildlife watching.



## Ram Falls

64 km south of Nordegg on Forestry Trunk Road (Hwy. 734); 96 km southwest of Rocky Mountain House.

• 403-845-8349

A viewing platform just a short walk from the campground provides breathtaking views of the Ram River valley and the scenic Ram Falls. Great place to see bighorn sheep or try your luck fishing.





### Red Deer River

60 km southwest of Sundre on Forestry Trunk Road (Hwy. 734).

403-637-2198

Two campgrounds on the upper Red Deer River provide excellent access for rafting as well as experienced canoe and kayakers.



### Red Lodge

15 km west of Bowden on Hwy. 587.

403-224-2547

Pretty little campground along the meandering Little Red Deer River. Stay a while and enjoy fishing, canoeing and kayaking as well as swimming when water levels are safe. Borrow a family discovery pack to help you explore the park.



### Rochon Sands

12 km west of Stettler on Hwy. 12 & 16 km north on Hwy. 835.

403-742-4338

Operated for parks by the Summer Village of Rochon Sands, there's lots of lakeside activities here like beach and swimming, canoeing, sailing, windsurfing, power boating and fishing in addition to bird and wildlife watching.



### Rock Lake

7 km west of Hinton on Hwy. 16, 40 km northwest on Hwy. 40 & 35 km west on access road.

780-865-2154

Fish in the fresh mountain lake, go boating, mountain biking or hiking. Equestrian staging area for trails in the wildland and Willmore Wilderness Area. Awe-inspiring views of Alberta's Northern Rockies.



### Running Lake

100 km north of Grande Prairie on Hwy. 2, 50 km northwest on Hwy. 64 & 40 northwest on Hwy. 730 (7 km east and 22 km north of Worsley).

780-685-2403

Small northern lake provides opportunities for non-motorized boating and electric powered boats. Swim or play at the beach. Go mountain biking or trail running.





## Saskatoon Island Provincial Park



### **Saskatoon Island**

21 km west of Grande Prairie on Hwy. 43 &  
4 km north on access road.


  780-538-5350

Good lake for canoeing and kayaking. Trails for hiking and mountain biking. Interpretive programs and excellent bird and wildlife viewing opportunities. Annual Swan Festival in April.



### **Saunders**

22 km east of Nordegg on Hwy. 11 & 8 km  
south on access road.


 403-721-3975

Walk-in tenting campground most suited to canoers and boaters launching or exiting the North Saskatchewan River.



### **Seven Mile**

48 km southwest of Caroline on Hwy. 591.

 403-304-0456



In the wide valley of the Clearwater River, this user maintained site has basic camping facilities for hikers and horseback riders. But there are no equestrian facilities.



 **Sheep Creek** 25 km north of Grande Cache on Hwy. 40.  780-827-7393



Small basic campground along the Smoky River in Alberta's Northern Rockies. Explore the informal hiking trails in the area.



 **Sheep River KC** Park begins approximately 25 km west of Turner Valley along Hwy. 546 and extends west approximately 15 km along the Sheep River.  403-678-0760



Camp in the Rockies near hiking, mountain biking and equestrian trails. Two campgrounds provide varying levels of services.



 **Sibbald Lake KC** 30 km east of Canmore on Hwy. 1, 6 km south on Hwy. 40 & 12 km east on Hwy. 68.  403-673-2163



Large campground on nice little mountain lake where you can go canoeing, fishing, mountain biking, horseback riding or hiking.



 **Simonette River** 45 km east of Grande Prairie & 10 km south of Hwy. 43 on access road (at Goodwin Corner on Hwy. 734).  780-538-5350

Small riverside campground in the Simonette Valley where you can go fishing, swimming or floating on the river.



 **Sir Winston Churchill** 11 km northeast of Lac La Biche off Hwy. 881.  780-623-4144

Camp in an old growth forest on an island in northern Alberta. Enjoy beaches, swimming, boating and lots of trails for hiking and mountain biking. The lake is great for fishing and watching local water birds and the forest is filled with song birds and raptors.








 **Smoke Lake**

9 km southwest of Fox Creek off Hwy. 43.


 780-622-2418

Operated for parks by the Town of Fox Creek, this small campground provides opportunities for boating and fishing activities.



 **Spray Valley KC**

South of Canmore along Hwy. 742 (Smith-Dorrien/Spray Trail).


 403-678-0760

Surrounded by the Rocky Mountains, you are close to hiking, including backcountry access, and all kinds of boating. Great for fishing and wildlife watching too. Two campgrounds in the park are Spray Lakes West and Eau Claire.



 **St. Mary Reservoir**

55 km southwest of Lethbridge on Hwy. 5 & 5 km northwest on Hwy. 505.

 403-653-2522

Camp on the reservoir with beautiful views of the south western Rockies. Go sailing, wind surfing, water skiing, canoeing and fishing. Take a short hike on the interpretive loop trail.



**Stoney Lake**

50 km north of Fairview off Hwy. 64.

● 780-624-6486

A user maintained campground that offers hiking, mountain biking, bird and wildlife watching on a small northern lake. Boat launch and a pier facilitate non-motorized or electric powered boating.



**Strachan**

31 km southwest of Rocky Mountain House on Hwy. 752.

● 403-845-8349

Fish for trout and mountain whitefish at this small foothills campground. Nearby OHV and snowmobiling trails. Please keep OHVs and snowmobiles on trailers while in the recreation area.



**Strawberry KC**

45 km southwest of Longview on Hwy. 40.

● 403-591-7226

Campground is only open in autumn. An equestrian campground in the Highwood area of Kananaskis provides hitching posts, corrals and loading ramps for registered campers. Easy access to informal trails in the vicinity.



Sulphur Gates Provincial Recreation Area



## Sulphur Gates

5 km north & 7 km west of Grande Cache  
off Hwy. 40.

• 780-827-7393

Sulphur Gates is used by equestrians and backpackers going into Willmore Wilderness Park, as well as non-equestrian campers. A short trail takes you to spectacular views of the Sulphur River canyon and the Smoky River.



## Sulphur Lake

20 km west of Peace River on Hwy. 2,  
35 km north on Hwy. 35 & 56 km northwest  
on Hwy. 689/access road (56 km northwest  
of Dixonville).

• 780-624-6486

This northern campground is in a beautiful mixed forest on the shores of a small lake. Activities include hiking, trail running, boating, fishing, swimming and bird watching.



## Sundance

56 km northeast of Hinton on Emerson  
Creek Road.

• 780-865-2154

Explore a chain of 5 small lakes and about 7 km of hiking trails. Go fishing and canoeing or electric powered boating on the lakes. Camp at Emerson Lakes campground. Hike along the Sundance Valley on the Wild Sculpture Trail.



## Swan Lake

40 km southwest of Rocky Mountain House  
on Hwy. 752 & 20 km southeast on access  
road.

• 403-845-8349

A great fishing lake in the foothills. You'll find rainbow and brown trout as well as pike. Other activities include canoeing, kayaking and boating. There are OHV trails nearby, but please keep OHVs on trailers while in the recreation area.



## Tay River

16 km southwest of Caroline on Hwy. 591.

• 403-845-8349

The Tay River is a good fishing river, and canoeing when water levels allow. There are OHV and horseback riding trails nearby. Horses are not permitted and please keep OHVs on trailers while in the recreation area.



## The Narrows

12 km west of Stettler on Hwy 12, 10 km north on Hwy. 835, 11 km west on Hwy. 601 & 5 km north on access road.

● 403-742-4338

Operated for parks by the Summer Village of Rochon Sands, this fisherman's campground features 5 fishing nodes along the water channel. Shoreline fishing is excellent and great for the young anglers. Catch and release only.



## Thompson Creek

83 km southwest of Nordegg on Hwy. 11 (10 km east of Saskatchewan River Crossing).

● 403-721-3975

On the banks of the upper North Saskatchewan River, this picturesque recreation area is in the heart of the Rocky Mountains. Hike, mountain bike, watch wildlife or fish surrounded by snow covered peaks visible to the west.



Thunder Lake Provincial Park



**Thunder Lake** 21 km west of Barrhead on Hwy. 18. 780-674-4051

Get the feel of a northern lake in a central location. Enjoy all the usual boating and water activities, including the sandy beach and swimming area. Hike or mountain bike trails through the shady lakeside forest.



**Tillebrook** 6 km east of Brooks on Hwy. 1. 403-362-4525

Camp on the prairie and see amazing sunrises and sunsets, and endless skies. Explore the grassland on a short walking trail. Take day trips to Dinosaur Provincial Park from here.



**Trapper Lea's Cabin** 30 km south of Swan Hills on Hwy. 33. 780-333-4477

Operated for parks by The Town of Swan Hills, camp here to access the OHV trails nearby. Registered campers may travel to the trails using the access roads right from their campsites.



**Twin Lakes** 65 km north of Manning on Hwy. 35. 780-836-0195

Excellent lake for canoeing and electric powered boats with lots of wildlife viewing opportunities from the lake. Fish for trout, hike the loop trail to the second lake or take a dip in the cool deep waters.



**Two Lakes** 120 km southwest of Grande Prairie on Two Lakes Road; approximately 570 km from Edmonton & 860 km from Calgary. 780-538-5350

Surrounded by forested foothills, this remote park offers lakeshore campsites, fishing, wildlife viewing and many km of hiking on informal trails. Check ahead to confirm road conditions.



## Vermilion

Northern edge of town of Vermilion off Hwy. 41.

780-853-4372  
780-853-8221

Set in the gently rolling terrain of the Vermilion River valley, by a small, shallow reservoir. Trails in the park provide access to forest, grasslands and marshes that support many species of birds and other wildlife.



## Wabamun Lake

3 km east & 1 km south of Wabamun off Hwy. 16A; approximately 60 km from Edmonton & 355 km from Calgary.

780-892-2702

Camp on Moonlight Bay on this large lake. Trails for hiking and mountain biking and a large beach and waterfront for swimming boating, sailing, waterskiing and other water fun.



## Waiparous Creek

13 km west of Cochrane on Hwy. 1A & 36 km north on Hwy. 40; approximately 345 km from Edmonton & 75 km from Calgary.

403-637-2198

Set up camp in the foothills of the Rockies and enjoy fishing and hiking as well as OHV trails nearby. Registered campers may off-load and travel to OHV trail system from their campsites.



## Waskahigan River

37.5 km south of Valleyview on Hwy. 43 (1/2 km north of Little Smoky along Hwy. 43 on Range Rd 215A); approximately 300 km from Edmonton & 563 km from Calgary.

780-538-5350

Nice campground in the mixed wood boreal forest. From here you can fish in the Waskahigan River or follow a trail to losegun River to try your luck. Lots of informal trails to explore.



## Waterton Reservoir

25 km south of Pincher Creek on Hwy. 6 & 25 km east on Hwy. 505; approximately 540 km from Edmonton & 260 km from Calgary.



403-627-1165

Come for the water activities on the reservoir, at this small campground and picnic area, and stay for the breathtaking scenery of the nearby southern Rockies.



## **Watson Creek**

30 km southwest of Robb; approximately 280 km from Edmonton & 475 km from Calgary.



  780-865-2154

Camp next to the upper McLeod River on the eastern slopes of the Rockies. This remote spot offers bull trout, brook trout and rainbow trout fishing in Watson Creek.



## **Whitehorse Creek**

38 km southwest of Robb (south of Cadomin); approximately 290 km from Edmonton & 480 km from Calgary.



  780-865-2154

A staging area for trails in the Whitehorse Wildland, there are corrals, hitching posts and loading ramps for equestrian users. Trails can be used by hikers and mountain bikers as well.



## **Whitney Lakes**

24 km east of Elk Point on Hwy. 646; approximately 275 km from Edmonton & 575 km from Calgary.



  780-594-7856

A group of lakes offers fishing, swimming and beach fun, as well as boating and water skiing activities. Trails for hiking and mountain biking lead you into the hilly terrain of this boreal forest.



## **Wildhorse Lake**

25 km southwest of Hinton off Hwy. 16; approximately 310 km from Edmonton & 510 km from Calgary.

  780-865-2154

Enjoy the surroundings of the Rockies at two small campgrounds on two small lakes. Many opportunities for hiking and mountain biking. Non-motorized and electric powered boating as well as fishing on the lakes.



**William A. Switzer**

3 km west of Hinton on Hwy. 16 & 19 km north on Hwy. 40; approximately 315 km from Edmonton; 510 km from Calgary.

780-865-5600  
780-865-8395

A chain of several lakes connected by Jarvis Creek offer swimming, beach, fishing and boating activities. Many trails through the park take hikers and mountain bikers into shady forests, along open ridges and through hill and kettle terrain. Campgrounds and group use areas include: Gregg Lake, Jarvis Lake, Cache Lake, Halfway, Graveyard, Pine Bay Group, and Beaver Ranch Group.



William A. Switzer Provincial Park

**Williamson**

17 km west of Valleyview on Hwy. 43 & 2 km north on access road; approximately 360 km from Edmonton & 660 km from Calgary.

780-538-5350

On the south shore of Sturgeon Lake, you can go sailing, wind surfing, canoeing or kayaking. Or laze on the beach, go for a swim and spend evenings around the campfire.





 **Winagami Lake**

20 km north of High Prairie on Hwy. 749, 10 km west on Hwy. 679 & 7 km north on access road; approximately 385 km from Edmonton & 690 km from Calgary.

● 780-849-7100

If birding calls you, check out this campground where you'll find many species of waterfowl, shorebirds and songbirds. The lake offers good boating opportunities and a sandy beach for soaking up the sun.



 **Wolf Lake**

20 km north of Bonnyville on Hwy. 41, 15 km west on Hwy. 55 & 30 km north on access road; approximately 240 km from Edmonton & 535 km from Calgary.

● 780-826-3171

Operated for parks by the MD of Bonnyville, explore this lake between Lakeland and Cold Lake provincial parks by canoe or power boat or toss a line in and try your luck fishing.



 **Wolf Lake West**

24 km east of Edson on Hwy. 16 and 53 km south on Wolf Lake Road (10 km west of Peers); approximately 200 km from Edmonton & 400 km from Calgary.

● 780-723-0738

Small remote campground has private campsites in a spruce forest, with some views of the lake. Go swimming or fishing, or hike the surrounding trails. Or explore the lake by canoe or power boat.




 **Woolford**

50 km south west of Lethbridge on Hwy. 5.

● 403-381-5745

Located on the scenic St. Mary River. Fish for cutthroat trout, rainbow trout, pike and walleye. Or explore trails through the riverside cottonwoods for excellent wildlife viewing.



 **Writing-on-Stone**

32 km east of Milk River on Hwy. 501 & 10 km south on access road; 650 km from Edmonton; 350 km from Calgary.



● 403-647-2364

Camp in the mystical Milk River Valley. Explore the pictographs and hoodoos or join a guided walk. Relax on the sunny beach or swim and float in the river. Check out the displays and gift shop in the visitor centre.



## Wyndham-Carseland

2 km east & 2 km south of Carseland on Hwy. 24; approximately 360 km from Edmonton & 60 km from Calgary.



  403-934-3523

Large shady campground in the Bow River Valley. Go fishing or canoeing or explore the nature trail along the river. Group camping and comfort camping sites can be reserved here as well.



## Young's Point

26 km west of Valleyview on Hwy. 43 & 10 km northeast on access road; approximately 380 km Edmonton & 680 km from Calgary.

  780-538-5350

Explore trails for walking, mountain biking and cross-country skiing through mature mixedwood forest. Enjoy sailing, boating, waterskiing, fishing and other water activities. An observation deck at the beaver pond is a great spot for bird watching.



Young's Point Provincial Park









