

Private RV Parks  
Idaho State Parks  
US Forest Service / BLM  
Bureau of Reclamation  
National Park Service  
Idaho Power  
Dump Stations



20-M-03-117M

**RV IDAHO.ORG**

# BISH'S

---

## RV

**GO ► EXPLORE**

**RV SALES > RV SERVICE > RV PARTS**

**IDAHO FALLS | MERIDIAN | POCATELLO | TWIN FALLS**

**BISHS.COM | 800.759.4386**

# Welcome to Idaho – THE GEM STATE

Welcome to one of America's most rural, heavily forested and scenically diverse states. Idaho has 33,000 square miles of forests, five wilderness areas, two National Recreation Areas, 2,000 lakes, 109,000 miles of rivers and streams (including 9 Wild and Scenic Rivers!) and more whitewater river miles than any other state in the lower 48.

RV IDAHO provides detailed information on Idaho's RV Parks & Campgrounds – from plush RV resorts, cozy cabins and yurts, to primitive forest campgrounds – to help you find the perfect destination for your Idaho RV adventure.

Campers love our four-season climate, miles and miles of uncrowded roads, breathtaking scenery and unlimited outdoor recreation. Idaho is nature's ultimate playground where you can play all day, camp under a blanket of stars at night and make memories that last a lifetime. Thanks for making Idaho your vacation destination.

## 2021 RV IDAHO

### Idaho's Official Campground Directory

Publisher: Jeannie Bixby



Idaho RV Campgrounds Association  
(IRVCA)  
P.O. Box 7841  
Boise, Idaho 83707  
208.345.6009  
RVidaho.org

 RVidaho  RVidaho

#### Idaho Tourism

800-VISIT-ID • VisitIdaho.org

#### Idaho Fish & Game

208-334-3700 • IDFG.Idaho.gov

#### U.S. Forest Service

208-373-4100 • www.FS.Fed.us

#### Bureau of Reclamation

208-378-5312 • USBR.gov

#### Idaho State Parks

208-334-4199 • ParksAnd  
Recreation.Idaho.gov

#### Idaho Power Co.

800-422-3143 • IdahoPower.com/  
recreation

#### Bureau of Land Management

208-373-4000 • BLM.gov

#### National Park Service

NPS.gov

Although due diligence has been taken in the preparation of this publication, IRVCA cannot guarantee the completeness or accuracy of the information. All matters of distribution, contents, and corrections should be directed to IRVCA. YOU MUST CONTACT CAMPGROUNDS DIRECTLY FOR CURRENT RATES, AVAILABILITY & RESERVATIONS.

#### TO ORDER COPIES

Single copy: see order form on RVidaho.org

Multiple copies in bulk: email Jeannie@RVidaho.org

Copyright © 2021 Idaho RV  
Campgrounds Association.  
All Rights Reserved

## KEY TO LISTINGS

Campgrounds are listed alphabetically by city. A locator map (center fold-out) used in conjunction with written driving directions in the listings will assist in finding your destination.

| City   | Daily Rate*  | Season  | No. of Sites | Max Length | See Map                |
|--|--------------|---------|--------------|------------|------------------------|
| <b>Boise</b>   |              |         |              |            | <b>G-2</b>             |
| ★ <b>IRVCA Member RV Park</b><br>123 Any Street<br>I-84 Exit 45, N on any Street | 208-336-1234 | \$35-62 | Spr-Fall     | 44 62'     | PV                     |
| ★ <b>IRVCA Members welcome your business!</b>                                    |              |         |              |            | CB, CC, HU, MA, PT, WF |

\*Rates may have changed since publication. (Rates shown may include tent sites)

**YOU MUST CONTACT CAMPGROUNDS DIRECTLY FOR CURRENT RATES, AVAILABILITY & RESERVATIONS.**

## CAMPGROUND AMENITIES

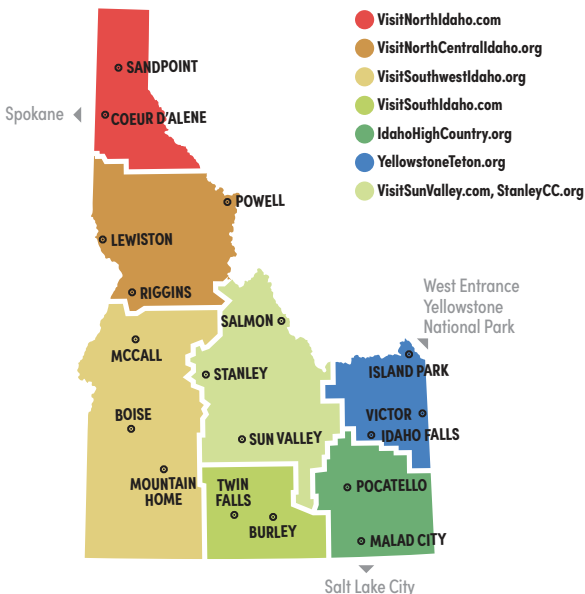
|                            |                              |                         |
|----------------------------|------------------------------|-------------------------|
| <b>CB</b> Cabins           | <b>LN</b> Laundry            | <b>RS</b> Reservations  |
| <b>CH</b> Cable TV Hookups | <b>LA</b> Limited Access     | <b>SH</b> Showers       |
| <b>CC</b> Credit Cards OK  | <b>LP</b> LP Gas             | <b>SL</b> Slideouts OK  |
| <b>DR</b> Drinking Water   | <b>MA</b> Maximum Amp        | <b>SP</b> Swimming Pool |
| <b>DS</b> Dump Station     | <b>MM</b> Mini-Mart          | <b>TN</b> Tents Welcome |
| <b>FR</b> Fire Rings       | <b>PA</b> Planned Activities | <b>VT</b> Vault Toilets |
| <b>GR</b> Group Area       | <b>PT</b> Pets OK            | <b>WA</b> Waterfront    |
| <b>HA</b> Handicap Access  | <b>PL</b> Playground         | <b>WF</b> WiFi          |
| <b>HU</b> Full Hook-ups    | <b>PS</b> Pull-thru Sites    | <b>YT</b> Yurts         |

## TYPE OF CAMPGROUND

|                                     |                                      |
|-------------------------------------|--------------------------------------|
| <b>BL</b> Bureau of Land Management | <b>IP</b> Idaho Power                |
| <b>BR</b> Bureau of Reclamation     | <b>NP</b> National Park Service      |
| <b>CC</b> City/County               | <b>PV</b> Private RV Park/Campground |
| <b>CE</b> Army Corps of Engineers   | <b>SP</b> State Park                 |
| <b>FS</b> Forest Service            |                                      |

## VISITOR INFORMATION

Idaho has seven adventure-filled tourism regions that offer great camping experiences. Visit the tourism websites below for information on local events, popular attractions & amazing outdoor recreation opportunities.





THE NORTHWEST  
*Discovery*  
DESTINATION

**IDAHO**  
visitidaho.org



## EXPLORE. TASTE. LINGER.

LEWISTON, ID • CLARKSTON, WA



Discover the perfect blend for your next getaway exploring Hells Canyon, North America's Deepest River Gorge, and Washington and Idaho's award-winning wine region, Lewis-Clark Valley AVA.



**Visit Lewis Clark Valley**  
Gateway to Hells Canyon

visitlewisclarkvalley.com | (509) 758-7489

**RIVERSIDE RV PARKS**

# CAMPGROUND LISTINGS

## Aberdeen

P-7

**Sportsman's Park on American Falls Res.** 208-397-3000 \$10-16 Sum 42 - BR  
2424 W 1700 St., 14-day stay limit. 3 mi. from Aberdeen on Boat Dock Rd DR, DS, FR, GR, HA, PT, PL, PS, RS, SL, TN, WA

## Ahsahka

G-2

**Dam View Campground** 208-476-1255 \$ Spr-Fall 0 - CE  
From Orofino: Hwy 7 towards Ahsahka, turn R onto Viewpoint Rd, continue to sign for Damview Camping. DR, FR, LA, PT, SL, TN, VT

**Dworshak State Park** 208-476-5994 \$12-29 Spr-Fall 103 50' SP  
9934 Freeman Creek CB, CC, DR, DS, FR, HU, GR, HA, MA, PT, PA, PL, PS, RS, SH, SL, TN, VT, WA

**Grandad Campground** 208-476-1255 \$ Spr-Fall 0 - CE  
Orofino follow Grangemont Rd, L onto Hwy 11, L onto FS Rd 247 for 9 mi., L onto Grandad Bridge Rd 16.5 mi., look for signs. FR, LA, PT, SL, TN, VT, WA

## Albion

Q-6

**Bennett Springs** 208-678-0430 \$ Sum-Fall 6 - FS  
5.5 mi. SE on Hwy 77, 4.9 mi. SW on FS Rd 549 VT

**Lake Cleveland** 208-678-0430 \$10 Sum-Fall 29 20' FS  
5.5 mi. SE on Hwy 77, 10 mi. W on FS Rd 549 DR, FR, VT

**Thompson Flat** 208-678-0430 \$6 Spr-Fall 20 52' FS  
5.5 mi. SE on Hwy 77, 8 mi. W on FS Rd 549 DR, FR, VT

## Almo

Q-5

**Castle Rocks State Park** 208-824-5901 \$24-55 Spr-Fall 40 50' SP  
I-84 Exit 216 to Almo. Smoky Mtn Campground: R onto CC, DR, DS, FR, HA, PT, RS, SH, 3075 S, then L SL, TN

**City of Rocks National Reserve** 208-824-5901 \$12-21 Spr-Fall 64 - SP  
I-84 Exit 216 to Almo. Then 3 mi. SW of Almo on Cty Rd CC, RS

## American Falls

P-7

**Indian Springs Resort & RV** 208-226-7700 \$18-30 Sum 280 - PV  
3249 Indian Springs Rd. I-84, Rockland 866-975-1807 CC, DR, FR, HU, GR, LP, PT, PS, Exit 36, L onto Hwy 37, apx. 2 mi. on the L RS, SH, SL, SP, TN, WF

**Massacre Rocks State Park** 208-548-2672 \$12-29 Spr-Fall 43 55' SP  
3592 N Park Ln. 10 mi. W on I-86, Exit 28 CB, CC, DR, DS, FR, HU, HA, PT, PS, RS, SH, TN, VT, WF

**Pipeline** 208-478-6340 \$ Sum-Fall 5 17' BL  
2 mi. W off Neeley Rd PT, VT, WA

**Seagull Bay Yacht Club** 208-226-2086 \$11-22 Spr-Fall 60 - BR  
2594 Seagull Bay Rd. I-86, Seagull Bay Exit DR, DS, HU, PL, SH, TN

**Willow Bay Recreation Area** 208-226-2688 \$18-30 All Year 83 - BR  
2830 Marina Rd. I-86 Exit 40, Hwy 39, .5 mi., R on Marina Rd CC, DR, DS, FR, HU, GR, HA, LN, LA, LP, MM, PT, PL, PS, RS, SH, SL, TN, WA

## Arco

N-6

**Craters of the Moon Natl. Monument & Preserve** 208-527-1335 \$15 Spr-Fall 51 35' NP  
Belle, Hwy 20/26/93, 18 mi. SW of Arco CC, DR, HA, PT, PS, TN, VT

**Craters of the Moon/Arco KOA** 208-527-8513 \$27-45 Spr-Fall 65 90' PV  
2424 N 3000 W. S on Cty Rd .5 mi 800-562-3408 CH, CC, DR, DS, FR, HU, LN, LP, MA, MM, PT, PL, PS, RS, SH, SL, SP, TN, WF

**Garden Creek Campsite** 208-879-6200 \$ All Year 5 30' BL  
43 mi. NW on Hwy 93, then W 15 mi. on Trail Creek Rd DR, FR, PT, TN, VT, WA

★ **MOUNTAIN VIEW RV PARK** 208-527-3707 \$25-55 All Year 35 90' PV  
705 W Grand Ave. Hwy 20/26/93, .75 mi. W of Arco City Center PL, PS, RS, SH, SL, TN, WF

## Mountain View RV Park

Open Year 'Round

705 W. Grand Avenue  
Arco, ID 83213

208.527.3707

www.mountainviewrvarco.com  
info@mountainviewrvarco.com



Good Sam and Military receive 10% off our nightly rate.



On-site restaurant • Beer, wine and full liquor available • Famous Ribs  
FREE Wi-Fi • Satellite dish friendly • Private shower rooms • Clean, modern laundry  
Shaded and open sites • Space for multiple slide-outs • Propane sales  
Hundreds of miles of ATV trails right from park  
AAA & Trailer Life rated "9.5★" for cleanliness

| Ashton   |              |          | M-9      |     |     |    |
|--|--------------|----------|----------|-----|-----|----|
| <b>Cave Falls</b>  | 208-652-7442 | \$10     | Sum      | 23  | 24' | FS |
| 6 mi. E on Hwy 47, 5.5 mi. NE on Cave Falls Rd, 11 mi. NE on FS Rd 582 in WY   |              |          |          |     |     |    |
| <b>Eagle Peak Lodge &amp; RV Park</b>  | 208-652-3699 | \$10-35  | All Year | 53  | 42' | PV |
| 164 White Pines Avenue. Just off Hwy 20 N of Ashton, behind Ashton Quick Stop. |              |          |          |     |     |    |
| <b>Grandview Campground</b>  | 208-652-7442 | \$12-24  | Sum-Fall | 9   | 28' | FS |
| 16 mi. NE of Ashton on Hwy 47. Located at Lower Mesa Falls                     |              |          |          |     |     |    |
| <b>Jolley Camper</b>   | 208-652-2267 | \$25     | Spr-Fall | 14  | -   | PV |
| 1146 North 3400 East   |              |          |          |     |     |    |
| <b>Riverside</b>   | 208-652-7442 | \$12-44  | Sum-Fall | 56  | 34' | FS |
| 16.5 mi. N on Hwy 20, 1 mi. SE on FS Rd 304                                    |              |          |          |     |     |    |
| <b>Squirrel Creek Guest Ranch &amp; Inn</b>                                    | 208-652-3972 | \$10-25  | All Year | 43  | -   | PV |
| Reclamation-Flagg Ranch Rd. 12 mi. E   |              |          |          |     |     |    |
| <b>Timberline RV Park &amp; Golf Course</b>                                    | 208-652-3219 | \$25     | All Year | 25  | 35' | PV |
| 4590 Cave Falls Rd. E of town  |              |          |          |     |     |    |
| <b>Warm River</b>  | 208-652-7442 | \$12-120 | Sum-Fall | 13  | 24' | FS |
| 10 mi. NE on Hwy 47  |              |          |          |     |     |    |
| <b>★ YELLOWSTONE GOLF RESORT @ASPEN ACRES RV PARK</b>                          | 208-652-3524 | \$20-60  | Spr-Fall | 44  | 42' | PV |
| 4179 E 1100 N. 9 mi. SE  |              |          |          |     |     |    |
| Athol  |              |          | D-1      |     |     |    |
| <b>Farragut State Park</b>   | 208-683-2425 | \$12-31  | Spr-Fall | 222 | -   | SP |
| 13550 E Hwy 54. Hwy 95, E 4 mi. on Hwy 54 to park entrance                     |              |          |          |     |     |    |
| Atlanta  |              |          | N-3      |     |     |    |
| <b>Neinmeyer</b>   | 208-392-6681 | \$10     | Spr-Fall | 8   | 22' | FS |
| 27 mi. W on FS Rd 268  |              |          |          |     |     |    |
| <b>Power Plant</b>   | 208-392-6681 | \$10-15  | Spr-Fall | 24  | 22' | FS |
| 1.5 mi. NE on FS Rd 268  |              |          |          |     |     |    |
| <b>Riverside</b>   | 208-392-6681 | \$10     | Sum-Fall | 11  | 22' | FS |
| L on FS Rd 268, 1 mi.  |              |          |          |     |     |    |
| Avery  |              |          | E-3      |     |     |    |
| <b>Big Creek</b>   | 208-245-4517 | \$       | All Year | 8   | 30' | FS |
| 5 mi. E on Northside Rd, 3 mi. NW on FS Rd 537 (Big Creek Rd)                  |              |          |          |     |     |    |
| <b>Cabins by the Joe</b>   | 425-773-3724 | \$25-30  | Spr-Fall | 12  | 50' | PV |
| 730 Siberts Old River Rd. Over bridge, W .5 mi. on Siberts Old River Rd        |              |          |          |     |     |    |
| <b>Conrad Crossing</b>   | 208-245-4517 | \$       | Sum-Fall | 8   | 32' | FS |
| 28 mi. E on FS Rd 50   |              |          |          |     |     |    |
| <b>Fly Flat</b>  | 208-245-4517 | \$       | Sum-Fall | 14  | 32' | FS |
| 29 mi. E on FS Rd 50, then 4 mi. on FS Rd 218                                  |              |          |          |     |     |    |
| <b>Line Creek (Horse Camp)</b>   | 208-245-4517 | \$       | Sum-Fall | 9   | 35' | FS |
| 29 mi. E on FS Rd 50, then 11 mi. on FS Rd 218                                 |              |          |          |     |     |    |
| <b>Spruce Tree</b>   | 208-245-4517 | \$       | Sum-Fall | 9   | 35' | FS |
| 29 mi. E on FS Rd 50, then 12 mi. S on FS Rd 218                               |              |          |          |     |     |    |
| <b>Tin Can Flat</b>  | 208-245-4517 | \$6      | Sum-Fall | 11  | 32' | FS |
| 10 mi. E on FS Rd 50   |              |          |          |     |     |    |
| <b>Turner Flat</b>   | 208-245-4517 | \$6      | Sum-Fall | 11  | 32' | FS |
| 8 mi. E on FS Rd 50  |              |          |          |     |     |    |
| Banks  |              |          | M-2      |     |     |    |
| <b>Big Eddy</b>  | 208-365-7000 | \$8-15   | Spr-Fall | 5   | 30' | FS |
| 15 mi. N on Hwy 55   |              |          |          |     |     |    |
| <b>Cold Springs</b>  | 208-365-7000 | \$6-12   | Spr-Fall | 5   | 22' | FS |
| 9.5 mi. N on Hwy 55  |              |          |          |     |     |    |
| <b>Swinging Bridge</b>   | 208-365-7000 | \$8-15   | Spr-Fall | 11  | 28' | FS |
| 8 mi. N on Hwy 55  |              |          |          |     |     |    |
| Bayview  |              |          | C-2      |     |     |    |
| <b>Lakeland RV Park</b>  | 208-683-4108 | \$25-35  | Spr-Fall | 33  | -   | PV |
| 20139 Perimeter Rd. Bear L on Main St. to Perimeter Rd                         |              |          |          |     |     |    |
| <b>MacDonald's Hudson Bay Resort, Inc.</b>                                     | 208-683-2211 | \$30-35  | All Year | 4   | 35' | PV |
| 17813 E Hudson Bay Rd. .75 mi. E on Hudson Bay Rd                              |              |          |          |     |     |    |
| <b>Scenic Bay Marina, Motel, Mobile Home Park, RV &amp; Campsites</b>          | 208-683-2243 | \$20-45  | All Year | 20  | -   | PV |
| 17173 East Pier Rd.  |              |          |          |     |     |    |
| Bellevue   |              |          | C-2      |     |     |    |
| <b>Riverside RV Park &amp; Campground</b>                                      | 208-788-2020 | \$22-26  | All Year | 48  | -   | PV |
| 403 Broadford Rd.  |              |          |          |     |     |    |
| Blackfoot  |              |          | O-8      |     |     |    |
| <b>Fairway RV Park</b>   | 208-785-2480 | \$20     | Spr-Sum  | 109 | -   | CC |
| 390 Wooten Way. I-15 Exit 89, 4.3 mi. N on Hwy 91, L on Wooten Way             |              |          |          |     |     |    |

★ **StoneRidge Golf And Recreational Community** 364 StoneRidge Rd. I-90 Exit 7. N on Hwy 41 apx. 28 mi. to Blanchard, then L on Blanchard/Elk Rd .75 mi. to entrance.

208-437-3148  
800-952-2148  
\$69 Spr-Fall 77 45' PV  
HU, GR, HA, LN, PT, RS, SH,  
SL, SP

Boise

★ **Boise Riverside RV Park** 6000 N Glenwood St. I-84 Exit 46, N on Eagle Rd 4.8 mi. to Chinden Blvd, turn R 3.9 mi. to Glenwood St., turn L .8 mi., turn R at large RV Park sign.

208-375-7432  
\$27-50 All Year 245 - CC  
DR, DS, HU, GR, HA, LN, LP,  
MA, PT, PL, PS, RS, SH, SL, TN,  
WA, WF



6000 Glenwood  
Boise, ID 83714  
208.375.7432  
**OPEN ALL YEAR**

Daily & Monthly Welcome · Pet Friendly · RV Dump  
WiFi · Propane · Showers & Laundry · Bike Rentals  
Large Group & Picnic Areas · River Access

Located on the Boise River, next to the Greenbelt, Expo Idaho,  
and Boise Hawks Stadium. Close to food and shopping.

[www.BoiseRiversideRVPark.com](http://www.BoiseRiversideRVPark.com)

★ **Mountain View RV Park** 2040 Airport Way. I-84 Exit 54 S, R to Commerce, R on Development, R on Airport Way

208-345-4141  
877-610-4141  
\$37-41 All Year 60 - PV  
CC, DR, DS, HU, HA, LN, MA, PT,  
PS, RS, SH, SL, WF

*Mountain View*  
**RV PARK**

**WIRELESS  
INTERNET**

**Boise's Most Convenient to:**

- Boise River Parks with 30 Miles of River Hiking & Biking
- 10 Min. to Town & Capitol Building, 2 Hospitals & Boise State University
- 20/30/50 AMP Every Site
- Every Site Pull-Thru



[www.boiservpark.com](http://www.boiservpark.com)



2040 AIRPORT WAY • BOISE, ID 83705  
**(208) 345-4141 • TOLL FREE: 1-877-610-4141**

**Macks Creek Park** Hwy 21, turn onto Arrowrock Rd (towards Spring Shores Marina), go 4 mi. to Macks Creek, follow signs

208-343-0671  
\$10 All Year 13 45' CE  
DR, FR, PT, TN, VT

**Shafer Butte** 16 mi. NE on Bogus Basin Rd, 3 mi. N on FS Rd 374, 1.5 mi. E on Shafer Butte Rd

208-384-3227  
\$ Sum-Fall 7 22' FS  
DR, PT, RS, VT



|   |              |                                 |          |     |     |    |
|---|--------------|---------------------------------|----------|-----|-----|----|
| <b>★ Hi Valley RV Park</b>                                  | 208-939-8080 | \$45                            | All Year | 194 | 45' | PV |
| 10555 Horseshoe Bend Rd. I-84 Exit 46                       | 888-457-5959 | CH, CC, DR, DS, HU, LN, LP, PT, |          |     |     |    |
| (Eagle Rd), N 7 mi. to Hwy 44 (State St), E 1.75 mi. to     |              | PL, PS, RS, SH, SL, SP, WF      |          |     |     |    |
| Hwy 55 N, N 1.5 mi. to light at Floating Feather. E .33 mi. |              |                                 |          |     |     |    |
| to Horseshoe Bend Rd, S .5 mi. to entrance on R             |              |                                 |          |     |     |    |



**10555 HORSESHOE BEND RD.  
BOISE, ID 83714**

**LOCAL: (208) 939-8080**

**TOLL FREE: 1-888-457-5959**

**HIVALLEY@G7RVRESORTS.COM**

**Welcome to Boise's quietest RV Park,  
Come as a guest and leave as a friend...**

*T.L. Rated 9.5 | 9.5\* | 9*

### FEATURES:

- 50 AMP SERVICE
- WI-FI & CABLE
- PROPANE FOR SALE ON SITE
- WASHERS & DRYERS
- POOL & SPA
- OFF LEASH PET PARK
- CLOSE TO ALL BOISE ACTIVITIES

**WWW.  RVRESORTS.COM**

### Bonnors Ferry

|  |              |                                 |          |    |     |    |
|--|--------------|---------------------------------|----------|----|-----|----|
| <b>Blue Lake RV Resort</b>                             | 208-946-3361 | \$16-45                         | Spr-Fall | 50 | -   | PV |
| 8 mi. S on Hwy 95, between MP 498-499.mi., turn R      |              | DS, HU, HA, LN, PT, PS, RS,     |          |    |     |    |
| at large RV Park sign.                                 |              | SH, TN                          |          |    |     |    |
| <b>Carriage House Inn &amp; RV Park</b>                | 208-267-7915 | \$10-33                         | All Year | 21 | -   | PV |
| 6506 Main St. Hwy 95, across from Safeway              |              | CC, DR, HU, HA, MM, PT, PL, PS, |          |    |     |    |
|  |              | RS, SH, SL, TN, WF              |          |    |     |    |
| <b>Copper Creek</b>                                    | 208-267-5561 | \$6                             | Sum-Fall | 16 | 32' | FS |
| 30 mi. N on Hwy 95                                     |              | DR, FR, PT, TN, VT, WA          |          |    |     |    |
| <b>Meadow Creek Campground</b>                         | 208-267-5561 | \$6                             | Sum-Fall | 21 | 32' | FS |
| 30 mi. N on Hwy 95. Hwy 2, 12 mi. N on Meadow Creek Rd |              | DR, FR, GR, PT, TN, VT, WA      |          |    |     |    |
| <b>Robinson Lake</b>                                   | 208-267-5561 | \$8                             | Sum-Fall | 10 | 32' | FS |
| 25 mi. N on Hwy 95                                     |              | DR, PT, TN, VT                  |          |    |     |    |
| <b>Smith Lake</b>                                      | 208-267-5561 | \$                              | Sum-Fall | 7  | 22' | FS |
| 5 mi. N on Hwy 95, 2 mi. on FS Rd 1005                 |              | DR, FR, PT, TN, VT, WA          |          |    |     |    |



|   |                              |            |  |
|---|------------------------------|------------|--|
| <b>Bovill</b>   |                              | <b>F-2</b> |  |
| <b>Bovill City RV Park</b><br>5 mi. N on Hwy 95, 2 mi. on FS Rd 1005  | 208-826-3603                 | \$20       | All Year 15 - FS<br>DR, FR, PT, TN, VT, WA                                 |
| <b>Bruneau</b>  |                              | <b>P-2</b> |  |
| <b>Bruneau Dunes State Park</b><br>27608 Sand Dunes Rd. 18 mi. S of Mountain Home on Hwy 51, E on Hwy 78 2 mi.                                | 208-366-7919                 | \$14-32    | All Year 113 80'<br>CB, CC, DR, DS, FR, HA, PT, PS, RS, SH, SL, TN, WF     |
| <b>Mountain View Reservoir Campground</b><br>Hwy 51, S on Hwy 51 for 67 mi. Enter Indian Reservation, turn on Mtn. View Rd (MP 3) for 1.5 mi. | 208-759-3246<br>800-761-9133 | \$6-15     | All Year 48 50' PV<br>CC, DS, FR, HU, GR, HA, MA, PT, RS, SL, TN, VT, WA   |
| <b>Buhl</b>   |                              | <b>Q-4</b> |  |
| <b>Banbury Hot Springs</b><br>1128A Banbury Rd. 10 mi. W on Hwy 30, 1.5 mi. E on Banbury Rd   | 208-543-4098                 | \$15-33    | Sum 68 40' PV<br>DR, DS, HU, PT, RS, SH, SP, TN                            |
| <b>Buhl RV Park</b><br>716 Hwy 30 E   | 208-543-6682                 | \$25       | All Year 4 - CC<br>DS, PS, SL  |
| <b>Miracle Hot Springs</b><br>19073 Hwy 30. 10 mi NW on Hwy 30  | 208-543-6002                 | \$10-64    | All Year 25 - PV<br>FR, HU, HA, PT, PS, RS, SP, TN, WA, YT                 |
| <b>Burley</b>   |                              | <b>Q-5</b> |  |
| <b>Farmer's Corner RV Park</b><br>202 South Hwy 27. I-84 Exit 208, S 4 mi.  | 208-678-5130                 | \$14-23    | Spr-Fall 16 - PV<br>CC, DR, DS, FR, HU, HA, LP, MM, PT, PS, RS, SH, SL, TN |

## CAMPGROUND AMENITIES

|                            |                              |                         |
|----------------------------|------------------------------|-------------------------|
| <b>CB</b> Cabins           | <b>LN</b> Laundry            | <b>RS</b> Reservations  |
| <b>CH</b> Cable TV Hookups | <b>LA</b> Limited Access     | <b>SH</b> Showers       |
| <b>CC</b> Credit Cards OK  | <b>LP</b> LP Gas             | <b>SL</b> Slideouts OK  |
| <b>DR</b> Drinking Water   | <b>MA</b> Maximum Amp        | <b>SP</b> Swimming Pool |
| <b>DS</b> Dump Station     | <b>MM</b> Mini-Mart          | <b>TN</b> Tents Welcome |
| <b>FR</b> Fire Rings       | <b>PA</b> Planned Activities | <b>VT</b> Vault Toilets |
| <b>GR</b> Group Area       | <b>PT</b> Pets OK            | <b>WA</b> Waterfront    |
| <b>HA</b> Handicap Access  | <b>PL</b> Playground         | <b>WF</b> WiFi          |
| <b>HU</b> Full Hook-ups    | <b>PS</b> Pull-thru Sites    | <b>YT</b> Yurts         |

**Calder** E-2

**Huckleberry** 208-769-5000 \$14-18 All Year 33 50' BL  
5 mi. E on St. Joe River Rd DR, DS, FR, HU, GR, HA, PT, PS,  
SL, TN, VT

**St Joe River RV Park & Campground** 208-777-8888 \$ Spr-Fall 24 - PV  
MP 34, St. Joe River Rd. CC, FR, GR, LA, PT, RS, SL,  
TN, WA

**Caldwell** N-1

★ **Ambassador RV Resort** 208-454-8584 \$45 All Year 188 80' PV  
615 Smeed Pkwy. I-84 Exit 29, E .5 mi., 888-877-8307 CH, CC, DR, DS, HU, HA, LN, LP,  
L on Smeed Pkwy. MA, PT, PA, PL, PS, RS, SH, SL,  
SP, WF



**615 SMEED PKWY.  
CALDWELL, ID 83605  
LOCAL: (208) 454-8584  
TOLL FREE: 1-888-877-8307  
AMBASSADOR@G7RVRESORTS.COM**

**A convenient Boise valley location, easy  
Interstate access, lots of room,  
clean/classy amenities and friendly faces...  
Your Ambassador to RV Excellence!**



*T.L. Rated 10/10\*/9.5*

- 50 AMP SERVICE
- FREE WIFI & CABLE
- PROPANE FOR SALE
- HEATED POOL & SPA
- INDIVIDUAL SHOWER ROOMS
- OFF LEASH PET PARK



**WWW.  RVRESORTS.COM**

**Caldwell Campground and RV Park** 208-454-0279 \$15-23 All Year 109 - PV  
I-84 at Exit 26 CH, CC, DR, DS, FR, HU, LN, LP,  
MM, PT, PS, RS, SH, SL, TN, WF

**Canyon Springs RV Resort** 208-402-6630 \$33-46 All Year 136 50' PV  
21965 Chicago St. I-84 Exit 26, W on Hwy 20/26 apx CH, CC, DR, HU, HA, LN, LP, MA,  
.5 mi. PT, PS, RS, SH, SL, WA, WF

★ **Country Corners RV Park & Campground** 208-453-8791 \$20-34 All Year 56 45' PV  
17671 Oasis Rd. I-84, Exit 17 877-474-9826 CC, DS, FR, HU, HA, LN, PT, PS,  
RS, SH, SL, TN, WF

**Cambridge****L-1**

**Brownlee** 208-549-4200 \$10 Spr-Fall 11 20' FS  
16.6 mi. NW on Hwy. 71, 1 mi. E. on Forest Rd. 044 DR, FR, PT, TN, VT

**Frontier Motel & RV Park** 208-257-4000 \$5-25 All Year 14 20' PV  
Hwy 95 CH, CC, DR, DS, HU, GR, LN, MA,  
PT, RS, SH, SL, SP, TN, WF

**Idaho Power Company's Hells Canyon Parks** 208-388-2231 \$10-16 All Year 294 45' IP  
844-472-7275 DR, DS, FR, HU, GR, HA, PT, PS,  
SH, SL, TN, WA, WF  
I-84 Exit 3 to US-95 N (toward Fruitland/Payette) to  
Cambridge. L onto Hwy 71, continues onto Brownlee-Oxbow  
Hwy. From OR: Exit 302 for OR-86 Richland/HellsCanyon.

★ **Mundo Hot Springs RV Park** 208-257-3849 \$14-30 All Year 50 Any PV  
3024 Goodrich Rd. 1 mi. N, turn W on Bain Rd,  
follow signs CC, DR, FR, HU, GR, HA, MA, PT,  
PS, RS, SH, SL, WF

## Hells Canyon - South Entrance Idaho / Oregon



**1.800.422.3568**  
**208.257.4564**

**Jet Boats ~ Rafting ~ Fishing**

**www.hellscanyonadventures.com**

**Carey****0-5**

**Little Wood River Campground** 208-678-0461 \$ Spr-Fall 21 30' BR  
14-day stay limit. 11 mi. NW DR, FR, HA, PT, TN, VT, WA

**Cascade****L-2**

★ **Arrowhead RV Park** 208-382-4534 \$34-38 Spr-Fall 110 45' PV  
955 S Hwy 55. Hwy 55, 1.5 mi. S of Cascade CB, CH, CC, DR, DS, FR, HU, GR,  
HA, LN, LP, MA, MM, PT, PA, PL,  
PS, RS, SH, SL, TN, WA, WF, YT

Scenic Destination in a Mountain Setting

Warm Days • Cool Nights

# Arrowhead

**RV Park on The River**

1 mile from Idaho's finest fishing lake

We are the park you have read about...  
Where you can come and learn how to make totem poles.

Large Grassy Spaces • Cable TV • WiFi  
Full Hookups • Riverside Sites  
CAMPING CABINS • YURTS  
Rec. Room • Craft Classes • Wood Carving  
Store • RV Parts • Laundry • Horseshoes  
Minutes to Kelly's Whitewater Park

VIEW PARK at [www.arrowheadpark.com](http://www.arrowheadpark.com)

955 S. Hwy. 55 • P.O. Box 337 • Cascade, ID 83611  
1/5 mi S. of Cascade

contact at 208-382-4534 • fax 208-382-5255

**AFFORDABLE MONTHLY RATES**



**Cascade (continued)**

**L-2**

|  |              |          |              |     |  |
|--|--------------|----------|--------------|-----|--|
| <b>Canyon</b><br>19 mi. S on Hwy 55  | 208-365-7000 | \$6-12   | Sum-Fall 7   | 30' | FS<br>DR, FR, PT, TN, VT, WA   |
| <b>French Creek</b><br>SW shore of Cascade Reservoir on West Mountain Rd             | 208-382-7400 | \$15     | Sum-Fall 21  | 30' | FS<br>DR, FR, PT, RS, TN, VT, WA   |
| <b>Lake Cascade State Park</b><br>970 Dam Rd.  | 208-334-4199 | \$12-193 | Spr-Sum 249  | 50' | SP<br>CC, DR, FR, HU, GR, HA, LA, PT, PS, RS, SH, TN, VT, WA, WF, YT         |
| <b>Shoreline</b><br>1 mi. N on Hwy 55, 24 mi. NE on FS Rd 22, 1 mi. SW on FS Rd 489  | 208-382-7400 | \$15     | Sum-Fall 32  | 40' | FS<br>DR, FR, GR, PT, RS, TN, VT   |
| <b>South Fork Salmon River</b><br>23 mi. NE on FS Rd 22                              | 208-382-7400 | \$       | Sum-Fall 11  | 30' | FS<br>DR, FR, VT   |
| <b>The Pines RV Park/Campground</b><br>910 S Main St.                                | 208-382-5060 | \$25     | Spr-Fall 30  | -   | PV<br>CH, DR, DS, HU, LN, MM, PT, PS, RS, SH, SL, TN, WF                     |
| <b>Warm Lake Campground</b><br>26 mi. E on Warm Lake Rd                              | 208-382-7400 | \$15     | Sum-Fall 12  | 30' | FS<br>DR, FR, MM, PT, PS, RS, TN, VT   |
| <b>Warm Lake Lodge &amp; Resort</b><br>26 mi. E at Warm Lake                         | 208-632-3553 | \$15     | All Year 7   | -   | PV<br>CB, CC, DR, FR, MM, RS, SH, TN, WA                                     |
| <b>★ Water's Edge RV Resort</b><br>620 N Main St. E side of Hwy 55, N end of Cascade | 208-382-3120 | \$25-50  | Spr-Fall 133 | 75' | PV<br>CB, CH, CC, DR, FR, HU, GR, HA, LN, LP, PT, PS, RS, SH, SL, TN, WA, WF |

# Water's Edge

**Sites and Private Beach on Payette River**  
**Fishing • Watch Osprey Dive for Fish**  
**Free use of our kayaks & canoes • Family Friendly**

**Near Lake Cascade**  
**Golf • Whitewater Rafting**  
**Zip Line • Bike Trails**  
**Cinnamon Rolls Sat AM**  
**Group picnic and firepit areas**

**Kelly's Whitewater Park with tube, rafts and kayak rentals available. Natural rapids with beautiful grassy observation grounds & visitor center.**

**10% OFF**

member this ad and receive 10% off your next booking site



**208-382-3120**  
**www.WatersEdgeRVPark.com**

PO Box 1018 • 620 North Main Street  
 Cascade, ID 83611

**Cataldo**

**D-2**

|   |              |         |             |     |  |
|---|--------------|---------|-------------|-----|--|
| <b>Albert's Landing &amp; RV Resort</b><br>418 Old River Rd. I-90 Exit 43, N 1.9 mi., R on Old River Rd, loop to L, cross bridge                    | 208-682-4179 | \$18-35 | All Year 64 | 40' | PV<br>CC, DR, FR, HU, GR, HA, PT, RS, SH, SL, TN, WA |
| <b>Berlin Flat</b><br>I-90 Exit 43, go 20 mi. N on FS Rd 9 to Prichard, 5 mi. N on FS Rd 208, R on FS Rd 412 for 7 mi.                              | 208-783-2363 | \$14    | Sum-Fall 9  | 25' | FS<br>DR, FR, PT, TN, VT                             |
| <b>Big Hank</b><br>I-90 Exit 43, go 20 mi. N on FS Rd 9 to Prichard, 17 mi. N on FS Rd 208  | 208-783-2363 | \$14    | Sum-Fall 30 | 35' | FS<br>DR, FR, PT, RS, TN, VT                         |
| <b>Bugle Mtn. Elk RV Retreat</b><br>9630 S Bentley Creek Rd. I-90 Exit 34, N to Canyon Rd, then E 1 mi., N onto Bentley Creek Rd for .5 mi., turn R | 208-682-9112 | \$30    | Spr-Fall 2  | 45' | PV<br>DR, FR, HU, MA, PT, RS, SL, WF                 |
| <b>Devil's Elbow</b><br>I-90 Exit 43, go 20 mi. N on FS Rd 9 to Prichard, 11 mi. N on FS Rd 208   | 208-783-2363 | \$14-55 | Sum-Fall 20 | 30' | FS<br>DR, FR, GR, PT, TN, VT                         |
| <b>Kahnderosa RV Park &amp; Campgrounds</b><br>14343 S Latour Creek Rd. I-90 Exit 40  | 208-682-4613 | \$20-35 | All Year 50 | 70' | PV<br>DR, DS, HU, PT, PS, RS, SH, SL, TN, WA         |
| <b>Kit Price</b><br>I-90 Exit 43, go 20 mi. N on FS Rd 9 to Prichard, 8 mi. N on FS Rd 208  | 208-783-2363 | \$14    | Sum-Fall 52 | 50' | FS<br>DR, FR, PT, RS, TN, VT                         |
| <b>Lost Moose Campground</b><br>27706 S Latour Creek Road. I-90 Exit 40, S on Latour Creek Rd for 8 mi.   | 208-682-3555 | \$15-25 | All Year 23 | 40' | PV<br>DR, FR, PT, PS, RS, SL, TN, VT, WA             |

| Challis  |              |         | L-5      |    |   |
|--|--------------|---------|----------|----|---|
| <b>Bayhorse</b><br>2 mi. S on Hwy 93, 7 mi. S on Hwy 75  | 208-879-6200 | \$10    | Spr-Fall | 11 | 45' BL<br>DR, FR, PT, PS, SL, TN, VT, WA                              |
| <b>Bayhorse Lake</b><br>2 mi. S on Hwy 93, 7 mi. S on Hwy 75, 8 mi. W on FS Rd 051   | 208-879-4100 | \$      | Sum-Fall | 6  | 21' FS<br>FR, PT, PS, TN, VT  |
| <b>Challis Golf Course RV Park</b><br>Challis Golf Course Rd. W at Hwy 93 & Main St., 1.5 mi;<br>Adjacent to Challis Golf Course | 208-879-5500 | \$35-38 | Spr-Fall | 30 | 60' PV<br>CC, DR, DS, HU, HA, LN, PT, PS,<br>RS, SH, SL, WF           |
| <b>*Challis Hot Springs</b><br>5025 Hot Springs Rd. 4.5 mi. off Hwy 93   | 208-879-4442 | \$25-35 | All Year | 40 | - PV<br>CC, DR, DS, FR, GR, PT, PL, PS,<br>RS, SH, SL, SP, TN, WA, WF |



**Natural Mineral Pools**  
**Campground Park on the banks of the Salmon River**  
 Bed & Breakfast, WIFI, Fishing, Hiking, and ATV Access Nearby  
**208.879.4442**  
 5025 Hot Springs Road [www.challishotsprings.com](http://www.challishotsprings.com)

|  |              |         |          |    |   |
|--|--------------|---------|----------|----|---|
| <b>Cottonwood</b><br>15 mi. N on Hwy 93  | 208-879-6200 | \$10    | All Year | 15 | 65' BL<br>DR, DS, FR, PT, PS, TN, VT, WA  |
| <b>Deadman Hole</b><br>S 2 mi. on Hwy 93, R on Hwy 75 for 12 mi.   | 208-879-6200 | \$      | All Year | 5  | 30' BL<br>DR, FR, PT, TN, VT, WA  |
| <b>East Fork</b><br>2 mi. S on Hwy 93, 18 mi. SW on Hwy 75.  | 208-879-6200 | \$10    | All Year | 11 | 45' BL<br>DR, FR, PT, PS, SL, TN, VT, WA  |
| <b>Herd Lake Campsite</b><br>18 mi. SW on US 93 & ID 75, then 16 mi. SE on E Fork<br>Rd (FS Rd 120) & Herd Creek Rd                      | 208-879-6200 | \$      | All Year | 1  | - BL<br>FR, TN, VT  |
| <b>Little Boulder Creek Campground</b><br>2 mi. S on Hwy 93, R on Hwy 75 for 17 mi., L onto E Fork<br>Salmon River Rd for another 20 mi. | 208-879-6200 | \$      | All Year | 3  | 30' BL<br>DR, FR, PT, TN, VT, WA  |
| <b>Mill Creek</b><br>4.5 mi. W on Garden Creek Rd, 11 mi. W on Mill Creek Rd 070   | 208-879-4100 | \$10    | Sum-Fall | 3  | 35' FS<br>FR, PT, TN, VT  |
| <b>Morgan Creek Campground</b><br>5 mi. N on Hwy 93, L onto Morgan Creek Rd (Fs Rd 057)<br>for 4 mi.                                     | 208-879-6200 | \$      | All Year | 4  | 30' BL<br>FR, PT, TN, VT, WA  |
| <b>Mosquito Flat Reservoir</b><br>W 10 mi. on Challis Creek Rd, 5 mi. on W FS Rd 080.  | 208-879-4100 | \$      | Sum-Fall | 9  | 32' FS<br>PT, VT  |
| <b>Pioneer Motel &amp; RV Park</b><br>220 Hwy 93 S   | 208-879-6791 | \$22-31 | All Year | 27 | 40' PV<br>CC, DR, DS, FR, HU, GR, HA, LN,<br>MM, PT, PL, PS, RS, SH, SL, TN, WF |
| <b>Round Valley RV &amp; Mobile Park</b><br>211 Ramshorn Dr  | 208-879-2393 | \$18-36 | Spr-Fall | 70 | - PV<br>CC, DR, DS, HU, GR, HA, LN, PT,<br>PS, SH, SL, TN, WF                   |

| Chubbuck   |              |      | P-7      |    |                                |
|--|--------------|------|----------|----|--------------------------------|
| <b>Budget RV Park</b><br>4613 Yellowstone Ave, I-86, Chubbuck Exit, N on Yellowstone | 208-237-0148 | \$25 | All Year | 24 | - PV<br>DR, DS, HU, HA, LN, SH |

| Clark Fork   |              |         | C-2      |    |   |
|--|--------------|---------|----------|----|---|
| <b>River Delta Resort</b><br>5 mi. E on Hwy 200              | 208-266-1335 | \$20-30 | Spr-Fall | 56 | - PV<br>DS, HU, LN, LP, PT, SH                      |
| <b>River Lake RV Park</b><br>145 N River Lake Dr, 2.5 mi. SE | 208-266-1115 | \$      | Spr-Fall | 0  | 45' PV<br>DR, HU, LN, PT, PS, SH, SL, TN,<br>WA, WF |
| <b>Whiskey Rock Bay</b><br>30 mi. SW on FS Rd 278            | 877-444-6777 | \$      | Sum-Fall | 9  | 16' FS<br>DR, FR, PT, TN, VT, WA                    |

| Clayton  |              |         | M-4      |    |   |
|--|--------------|---------|----------|----|---|
| <b>Bonanza Group Campground</b><br>15 mi. E on Hwy 75, 8 mi. N on FS Rd 013 (Yankee Fork),<br>.25 mi. W on FS Rd 074 | 208-879-4100 | \$      | Sum-Fall | 10 | 35' FS<br>DR, FR, GR, PT, RS, TN, VT                        |
| <b>*Old Sawmill Station</b><br>Clayton area  | 208-838-2400 | \$23-25 | All Year | 50 | 50' PV<br>CC, DR, DS, HU, LN, LP, MM, PT,<br>PS, SH, SL, TN |
| <b>SNRA: Holman Creek</b><br>7 mi. W on Hwy 75   | 208-727-5000 | \$13-26 | Sum-Fall | 10 | 22' FS<br>DR, FR, PT, SL, TN, VT                            |

| Cobalt   |              |     | K-5      |    |                                  |
|--|--------------|-----|----------|----|----------------------------------|
| <b>Crags</b><br>9 mi. SW on FS Rd 60055, 7 mi. NW on FS Rd 112, 13<br>mi. N on FS Rd 113, 2 mi. N on FS Rd 114 | 208-756-5200 | \$5 | Sum-Fall | 14 | 16' FS<br>DR, FR, PT, TN, VT     |
| <b>Yellowjacket Lake</b><br>9 mi. S on FS Rd 60055, 7 mi. W on FS Rd 60112, 16 mi.<br>N on FS Rd 60113         | 208-756-5200 | \$  | Sum-Fall | 8  | 16' FS<br>DR, FR, PT, TN, VT, WA |

## Coeur d'Alene

D-1

|   |                              |         |          |     |     |  |
|---|------------------------------|---------|----------|-----|-----|--|
| <b>Alpine Country Store &amp; RV Park</b><br>17568 N Hwy 95, 10 mi. N on Hwy 95, 7 mi. S of Silverwood Theme Park | 208-772-4305                 | \$33    | Spr-Fall | 36  | 70' | PV<br>CC, HU, HA, LN, MM, PT, PS, RS, SH, SL                             |
| <b>Beauty Creek</b><br>7 mi. E on I-90, Exit 22, 3 mi. W on Hwy 97, 1 mi. SE on FS Rd 438                         | 208-664-2318                 | \$      | Sum-Fall | 15  | 32' | FS<br>DR, VT   |
| <b>Blackwell Island RV Park</b><br>800 S Marina Dr, 1.5 mi. from downtown, 1 mi. S on Hwy 95                      | 208-665-1300<br>888-571-2900 | \$40-55 | Spr-Fall | 182 | -   | PV<br>CH, CC, DR, HU, GR, HA, LN, LP, MA, PT, PL, PS, RS, SH, SL, WA, WF |
| <b>Camp Coeur d'Alene</b><br>10588 E Wolf Lodge Bay Rd. I-90 Exit 22, 1 mi. S                                     | 208-664-4471                 | \$30-60 | Spr-Fall | 68  | 36' | PV<br>CB, CC, DR, HU, GR, LN, MM, PT, PL, PS, RS, SH, SL, SP, TN, WA, WF |
| <b>Honeysuckle</b><br>11 mi. NE on FS Rd 268, 11 mi. E on FS Rd 612   | 208-664-2318                 | \$14    | Sum-Fall | 8   | 16' | FS<br>DR, FR, PT, TN, VT   |
| <b>Killarney Lake</b><br>1-90 E., Hwy 3 Exit, 5 mi. S to Killarney Lake Rd, 3.5 mi.                               | 208-769-5000                 | \$8     | Spr-Fall | 11  | 24' | BL<br>DR, FR, PT, SL, TN, VT, WA   |
| <b>Kootenai County Fairgrounds RV Park</b><br>260 E Dalton Ave. Hwy 95, E on Dalton Ave                           | 208-765-4969                 | \$40    | Spr-Fall | 28  | 40' | CC<br>CC, DR, HU, HA, PT, PS, RS, SL, WF                                 |
| <b>Mokins Bay</b><br>N 6 mi., E on Lancaster Rd 5 mi., then 11 mi. around Hayden Lake                             | 208-664-2318                 | \$14    | Sum-Fall | 16  | 22' | FS<br>DR, FR, PT, TN, VT   |
| <b>★ Ravenwood RV Resort</b><br>25700 N Pope Road. Hwy 95 Exit 446. R off Exit ramp, R onto Pope Rd 1 mi.         | 208-683-0891                 | \$35-50 | Spr-Fall | 113 | -   | PV<br>CC, DR, DS, HU, LP, MA, PT, PL, PS, RS, SL, SP, TN, WF             |
| <b>River Walk RV Park</b><br>1214 W Mill Ave. I-90, Exit 11, S on NorthW Blvd .5 mi., R on Mill Ave.              | 208-765-5943                 | \$24-58 | All Year | 100 | 36' | PV<br>CH, CC, DS, HU, HA, LN, PT, PS, RS, SH, TN, WF                     |
| <b>★ Silverwood RV Park</b><br>27843 N Hwy 95. Hwy 95, 15 mi. N of Coeur d'Alene                                  | 208-683-3400                 | \$30-39 | Spr-Fall | 161 | -   | PV<br>CC, HU, LN, LP, MM, PT, RS, SH, TN                                 |

## 167 SPACE RV PARK & CAMPGROUND

**AT THE NORTHWEST'S LARGEST THEME PARK**



Stay at Silverwood and Boulder Beach for big fun. With full RV hook-ups and discounted park admission tickets, this is quite possibly the **MOST FUN RV PARK EVER!**

JUST MINUTES NORTH OF COEUR D'ALENE ON HWY 95

**208-683-3400**

**WWW.SILVERWOODTHEMEPARK.COM**



|   |                              |         |          |     |     |  |
|---|------------------------------|---------|----------|-----|-----|--|
| <b>★ Tamarack RV &amp; Campground</b><br>3630 N Government Way. I-90 Exit 12, Hwy 95 N 3 blks, R on Neider Ave, L on Government Way | 208-664-3087<br>877-212-0523 | \$22-45 | All Year | 111 | 80' | PV<br>CB, CH, CC, DR, FR, HU, GR, LN, LP, PT, PS, RS, SH, SL, TN, WF         |
| <b>The Marina at Black Rock</b><br>10201 W Rockford Bay Rd. 14 mi. S on Hwy 95, L at Rockford Bay Rd                                | 208-664-6931                 | \$25-35 | Spr-Fall | 24  | 50' | PV<br>DR, PT, RS, SH, WA, WF   |
| <b>Wolf Lodge Campground</b><br>12329 E Frontage Rd. I-90 Exit 22, 2 mi. to campground  | 208-664-2812<br>866-664-2812 | \$25-45 | Spr-Fall | 105 | -   | PV<br>CB, CC, DR, DS, FR, HU, GR, LN, MA, MM, PT, PL, PS, RS, SH, SL, TN, WF |

## Cottonwood

I-2

|  |              |         |          |   |     |  |
|--|--------------|---------|----------|---|-----|--|
| <b>Pine Bar</b><br>15 mi. S on Graves Creek Rd   | 208-962-3245 | \$7     | All Year | 6 | 26' | BL<br>DR, FR, PT, TN, VT, WA                             |
| <b>Seubert RV Park</b><br>110 Seubert Heights Drive. Hwy 95, W onto Cottonwood Butte Rd, 500' to entrance on the R | 509-480-1243 | \$33-35 | Spr-Fall | 9 | 50' | PV<br>CB, CC, DR, FR, HU, GR, MA, PT, PS, RS, SH, SL, TN |

## Council

L-1

|   |              |         |          |    |     |  |
|---|--------------|---------|----------|----|-----|--|
| <b>Big Flat</b><br>20 mi. SE of Indian Valley, Little Weiser River Rd 206   | 208-253-0100 | \$10-15 | Spr-Fall | 12 | 30' | FS<br>DR, FR, HA, PT, TN, VT                                 |
| <b>Cabin Creek</b><br>4 mi. S on Hwy 95, 10 mi. E on FS Service Rd 186  | 208-253-0100 | \$10-15 | Spr-Fall | 11 | 28' | FS<br>DR, FR, HA, PT, TN, VT                                 |
| <b>Evergreen</b><br>12 mi. N on US 95   | 208-347-0300 | \$10-15 | Spr-Fall | 0  | 32' | FS<br>DR, FR, HA, PT, PS, RS, TN, VT                         |
| <b>Huckleberry</b><br>30 mi. NW on FS Rd 002, 5 mi. NE on FS Rd 105, 1 mi. E on FS Rd 110   | 208-253-0100 | \$10-15 | Spr-Fall | 8  | 16' | FS<br>DR, FR, HA, PT, PS, TN, VT                             |
| <b>Lafferty</b><br>15 mi. NW of Council, Hornet Creek Rd 002  | 208-253-0100 | \$10-15 | Spr-Fall | 8  | 32' | FS<br>FR, HA, PT, PS, TN, VT                                 |
| <b>★ Lost RV Park</b><br>3438 Hwy 95. 15 mi. N on Hwy 95. 6 mi. S of New Meadows. Across from Lost Valley Reservoir turnout & Pineridge restaurant. | 208-230-4686 | \$      | Spr-Fall | 14 | 28' | PV<br>CC, HU, PT, RS, SL                                     |
| <b>Pineridge</b><br>3443 Hwy 95. 16 mi. N   | 208-347-4443 | \$15-25 | All Year | 12 | 40' | PV<br>CC, DR, DS, FR, HU, LN, LP, MA, MM, PT, PS, RS, SL     |
| <b>Weiser River Trail RV Park</b><br>415 S Hornet St. Hwy 95, W at Bleeker to end, L on Hornet St.  | 208-253-6042 | \$10-27 | All Year | 37 | 55' | PV<br>CC, DR, DS, HU, HA, LN, MA, PT, PS, RS, SH, SL, TN, WF |

| Deary   |              | G-1                        |
|---|--------------|----------------------------|
| <b>Little Boulder Creek</b>   | 208-875-1131 | \$12 Sum-Fall 17 35' FS    |
| 4 mi. E of Deary on Hwy 8, 3 mi. SE on Cty. Rd 1963 DR, FR, GR, HA, PT, TN, VT                                    |              |                            |
| Declo   |              | Q-6                        |
| <b>Village of Trees RV Resort</b>   | 208-654-2133 | \$19-32 All Year 382 - PV  |
| 274 Hwy 25. I-84 Exit 216 800-777-9121 CB, CH, CC, DR, FR, HU, LN, LP, MM, PT, PL, PS, RS, SH, SL, SP, TN, WA, WF |              |                            |
| <i>(See our ad in Twin Falls)</i>   |              |                            |
| Donnelly  |              | K-2                        |
| <b>Amanita</b>  | 208-382-7400 | \$10 Spr-Fall 10 22' FS    |
| 4.8 mi. SW on Cty. Rd 422 DR, FR, VT  |              |                            |
| <b>★ Chalet RV Park</b>   | 208-325-8223 | \$25-38 Spr-Fall 86 40' PV |
| 418 S Main St. Hwy 55, S end of Donnelly CH, CC, DR, DS, HU, GR, LN, PT, PS, RS, SH, SL, TN, WF                   |              |                            |

# CHALET

## RV PARK

T.L. Rated 7.5 | 9.5\* | 8.5

ENJOY THE FEELING OF CAMPING IN THE WOODS WITH FULL HOOKUPS AND THE COMFORTS OF HOME...

418 S. MAIN ST. | DONNELLY, ID 83615

208-325-8223 | CHALET@G7RVRESORTS.COM

|  |              |                         |
|--|--------------|-------------------------|
| <b>Donnelly Campground</b>   | 208-325-8859 | \$8 Spr-Fall 16 24' CC  |
| W on Roseberry Rd off 55 and L on Dawn Dr. FR, HA, PT, SL, TN, VT  |              |                         |
| <b>Kennally Creek</b>  | 208-347-0300 | \$10 Sum-Fall 11 26' FS |
| 3 mi. N on Hwy 55, 10 mi. E on FS Rd 388 DR, FR, HA, PT, TN, VT  |              |                         |
| <b>Rainbow Point</b>   | 208-382-7400 | \$10 Sum-Fall 12 22' FS |
| W Roseberry Rd 1.5 mi. to Norwood Rd, S 1 mi. to Tamarack Falls Rd, W 1.5 mi. to West Mountain Rd, .5 mi. S DR, PS, RS, VT |              |                         |
| <b>SISCRA - Willow Creek Campground</b>  | 208-325-8130 | \$20-25 Sum 184 - BR    |
| 12991 SISCRA Rd. SW of Donnelly DS, FR, GR, HA, PT, PS, SH, SL, TN, WF   |              |                         |

| Downey  |              | Q-8                         |
|---|--------------|-----------------------------|
| <b>★ Downata Hot Springs</b>  | 208-897-5736 | \$15-75 All Year 107 40' PV |
| 25900 S Downata Rd. 3.5 mi. S of town CB, CC, DR, FR, HA, LN, PT, PL, RS, SH, SP, TN, WF, YT    |              |                             |
| <b>Downey RV Park</b>   | 208-897-5342 | \$20 Spr-Fall 10 30' CC     |
| 15 S Main St. 1 blk E of Hwy 91; 3 mi. E of I-15 Exit 31 DR, DS, FR, GR, MA, PT, PL, SH, SL, TN |              |                             |
| <b>Flag's West Truck Stop</b>   | 208-897-5238 | \$18 All Year 15 - PV       |
| I-15, exit 31 CC, DR, DS, HU, HA, LN, LP, MM, PT, PS, RS, SH, SL                                |              |                             |
| <b>Hawkins Reservoir</b>  | 208-478-6340 | \$ Sum-Fall 14 20' BL       |
| 10 mi. W along the Hawkins Reservoir Rd PT, TN, VT, WA  |              |                             |
| <b>Malad Summit Campground</b>  | 208-547-4356 | \$8 Sum-Fall 12 19' FS      |
| 10 mi. SW on Cty Rd 80 N., 1.5 mi. W on Cty Rd, 1 mi. W on FS Rd 41 DR, PT, PS, RS, TN, VT      |              |                             |
| <b>★ Marsh Valley RV Park &amp; Storage</b>   | 208-897-5141 | \$22 All Year 12 80' PV     |
| 50' off Hwy 91 in the Center of town CC, DR, FR, HU, GR, LN, MA, MM, PT, PS, RS, SH, SL, TN, WF |              |                             |

| Driggs   |              | N-9                        |
|--|--------------|----------------------------|
| <b>Reunion Flat Group Area</b>   | 208-354-2312 | \$10-20 Spr-Fall 7 60' FS  |
| 6 mi. NE on Cty. Rd 009, 3 mi. E on FS Rd 009 DR, FR, GR, HA, PT, RS, SL, TN, VT, WA |              |                            |
| <b>Teton Canyon</b>  | 208-354-2312 | \$10-18 Spr-Fall 22 24' FS |
| 6 mi. NE on Cty. Rd 009, 4.5 mi. E on FS Rd 009 DR, FR, HA, PT, PS, RS, SL, TN, VT   |              |                            |

| Dubois   |              | M-8                         |
|--|--------------|-----------------------------|
| <b>Steel Creek Group Area</b>                                      | 208-374-5422 | \$50-150 Spr-Fall 25 22' FS |
| 16 mi. N on Hwy 15, 15 mi. E on FS Rd 006 DR, FR, GR, RS, VT       |              |                             |
| <b>Stoddard Creek</b>  | 208-374-5422 | \$10-60 Spr-Fall 24 32' FS  |
| 16 mi. N on Hwy 15, 1 mi. NW on FS Rd 80003 DR, FR, GR, PS, TN, VT |              |                             |

| Elk City   |              | I-3                    |
|--|--------------|------------------------|
| <b>Mud Springs</b>   | 208-983-3528 | \$8-10 All Year 5 - PV |
| 207 Elk City Wagon Rd. 15 mi. from town CB, DR, FR, TN                       |              |                        |
| <b>Red River</b>   | 208-842-2255 | \$ Sum-Fall 44 16' FS  |
| 3 mi. SW on Hwy 14, 14 mi. SE on Cty. Rd 222, 6 mi. NE on Cty. Rd 234 RS, VT |              |                        |
| <b>Sleepy Hollow RV Park</b>   | 208-842-2268 | \$25 Spr-Fall 14 - PV  |
| 150 Ridgeway Dr #17. Near airport DR, FR, HU, PT, PS, RS, SL                 |              |                        |



|   |                              |   |
|---|------------------------------|---|
| <b>Elk River</b>  |                              | <b>G-2</b>  |
| <b>Elk River Recreation Campgrounds</b><br>35133 Dent Bridge Rd. Elk Creek Reservoir  | 208-826-3468                 | \$6-8 Spr-Fall 64 - PV<br>DR, DS, FR, HA, PT, PL, PS, TN,<br>VT, WA                     |
| <b>Huckleberry Heaven RV Park</b><br>Near Elk River   | 208-826-3405                 | \$20 Sum 24 42' PV<br>CC, DS, FR, HU, PT, PS, RS  |
| <b>Emmett</b>   |                              | <b>N-2</b>  |
| <b>Capitol Mobile &amp; RV Park</b><br>1508 E Main  | 208-365-3889                 | \$ All Year 15 - PV<br>CH, DS, LN, MM, PT, RS, SH                                       |
| <b>Holiday Motel &amp; RV Park</b><br>1111 S Washington Ave, 12th & Washington Ave.   | 208-365-4479                 | \$20 All Year 15 45' PV<br>CH, CC, HU, LN, LA, PT                                       |
| <b>Montour Park</b><br>14-day stay limit. 10 mi. NE on Hwy 52   | 208-365-2682                 | \$8 Spr-Fall 18 32' BR<br>DR, DS, PT, TN, VT  |
| <b>Fairfield</b>  |                              | <b>O-4</b>  |
| <b>Canyon Transfer Camp</b><br>N 18 mi. on FS Rd 094 and E 2 mi. on FS 085., past Big Smoky Guard Station   | 208-764-3202                 | \$6 Sum 6 16' FS<br>DR, DS, FR, HA, PT, TN, VT  |
| <b>Iron Mountain RV Park</b><br>309 W Hwy 20, .25 mi. W on Hwy 20   | 208-420-0146                 | \$19-21 All Year 15 40' PV<br>CC, DR, DS, HU, LN, PT, SH                                |
| <b>Featherville</b>   |                              | <b>M-3</b>  |
| <b>Abbott</b><br>2 mi. E on FS Rd 70000   | 208-764-3202                 | \$6 Sum-Fall 7 16' FS<br>FR, PT, TN, VT, WA   |
| <b>Baumgartner</b><br>11 mi. E on FS Rd 227   | 208-764-3202                 | \$10-20 Sum-Fall 29 28' FS<br>DR, FR, HA, PT, PS, RS, TN, VT, WA                        |
| <b>Bowns Campground</b><br>23.2 mi. E of Featherville on FS Rd 227  | 208-764-3202                 | \$6 Sum-Fall 12 30' FS<br>DR, FR, PT, TN, VT  |
| <b>Chaparral</b><br>3.1 mi. E of Featherville on FS Rd 227  | 208-764-3202                 | \$6 Sum 11 22' FS<br>FR, GR, PT, PS, TN, VT, WA   |
| <b>Elk Valley Resort RV Park</b><br>3561 N Pine-Featherville Rd. Hwy 20,<br>L on Pine-Featherville Rd 27 mi.  | 208-653-2376                 | \$ Spr-Fall 40' PV<br>CC, DR, DS, FR, HU, GR, HA, MA,<br>PT, PA, PL, PS, RS, SL, SP, WF |
| <b>Filer</b>  |                              | <b>Q-4</b>  |
| <b>Curry Trailer Park</b><br>21323 Hwy 30, 3 mi. W of Magic Valley Hospital   | 208-733-3961                 | \$20 All Year 16 35' PV<br>HU, PT, SH   |
| <b>Twin Falls County Fairgrounds RV Park</b><br>7.5 mi. W on Hwy 30   | 208-326-4396<br>888-865-4398 | \$8-16 All Year 214 - CC<br>CC, DS, PT, PS, SH, TN                                      |
| <b>Fort Hall</b>  |                              | <b>P-7</b>  |
| <b>Buffalo Meadows RV Park</b><br>I-15 Exit 80, Simplot Rd.<br>12 mi. N of Pocatello  | 208-237-8778<br>800-497-4231 | \$10-20 Spr-Fall 45 - PV<br>CC, HU, MM, PT, PS, RS, SH, TN                              |
| <b>Fruitland</b>  |                              | <b>M-1</b>  |
| <b>Exit 3 RV Park</b><br>2001 Hwy 30. I-84, Exit 3 and Jct of Hwy 95, behind Shell Station  | 208-452-4232                 | \$15 All Year 25 - PV<br>DS, HU, MM, PT, PS   |
| <b>Neat Retreat RV Park</b><br>2701 N Alder #0. Hwy 95, between Ontario & Payette,<br>.75 mi. N of Jct of Hwys. 30/95   | 208-452-4324                 | \$25-39 All Year 43 70' PV<br>CH, CC, DR, DS, HU, LN, LP, PT,<br>PS, RS, SH, SL, TN, WF |
| <b>Garden Valley</b>  |                              | <b>M-2</b>  |
| <b>Boiling Springs</b><br>2.5 mi. W on Hwy 17, 23 mi. N on FS Rd 698  | 208-365-7000                 | \$4-12 Sum-Fall 8 30' FS<br>DR, FR, PT, TN, VT, WA                                      |
| <b>Hardscrabble</b><br>2.5 mi. W on Hwy 17, 14 mi. N on FS Rd 698   | 208-365-7000                 | \$6-12 Sum-Fall 6 30' FS<br>FR, PT, TN, VT, WA  |
| <b>Hot Springs</b><br>2 mi. E on Hwy 17   | 208-365-7000                 | \$5-15 Sum-Fall 8 35' FS<br>DR, FR, GR, HA, PT, PS, RS, TN,<br>VT, WA                   |
| <b>Peace Valley</b>   | 208-365-7000                 | \$12 Sum-Fall 5 - FS<br>DR, GR, LA, PT, PS, TN, VT                                      |
| <b>Rattlesnake</b><br>2.5 mi. W on Hwy 17, 18 mi. N on FS Rd 698  | 208-365-7000                 | \$6-12 Sum-Fall 37 - FS<br>DR, FR, GR, HA, PT, PS, RS, TN,<br>VT, WA                    |
| <b>Riverpond Campground</b><br>40 Middle Fork Rd. N on Hwy 55, R on Banks-Lowman<br>Rd, L on Middle Fork Rd towards Crouch                                    | 208-462-8000                 | \$10-18 Spr-Fall 37 - PV<br>DR, FR, GR, PS, SL, TN, VT, WA                              |
| <b>Riverside RV Park</b><br>1019 Old Crouch Road. N on Hwy 55, E on Hwy 17, N<br>on Old Crouch Rd, just over the bridge into Crouch                           | 208-890-9888                 | \$20-35 All Year 13 - PV<br>CC, DR, PT, RS, WA  |
| <b>Silver Creek</b><br>Adjacent to Silver Creek Plunge  | 208-365-7000                 | \$4-8 Sum-Fall 5 30' FS<br>DR, GR, LA, PT, PS, TN, VT                                   |
| <b>Silver Creek Plunge</b><br>2345 Silver Creek Rd. 22 mi. N of Crouch  | 208-739-3400                 | \$15-30 All Year 70 - PV<br>CB, CC, DR, FR, GR, HA, MM, PL,<br>RS, SP, TN, VT           |
| <b>Starlight RV Park &amp; Campground</b><br>850 S Middle Fork Rd. Hwy 55 N, R onto Banks/Lowman Rd<br>Apx. 8 mi, L towards Crouch. Theatre is 1 mi. on the R | 208-462-5523                 | \$11-21 Spr-Fall 22 - PV<br>CC, FR, HU, GR, MA, PT, PS, RS,<br>SL, TN, WA               |
| <b>Tie Creek</b><br>2.5 mi. W on Hwy 17, 11 mi. N on FS Rd 698  | 208-365-7000                 | \$5-12 Sum-Fall 8 30' FS<br>DR, FR, PT, TN, VT, WA                                      |
| <b>Trail Creek</b><br>2.5 mi. W on Hwy 17, 19 mi. N on FS Rd 698  | 208-365-7000                 | \$5-12 Sum-Fall 11 35' FS<br>DR, FR, PT, PS, VT   |
| <b>Genesee</b>  |                              | <b>G-1</b>  |
| <b>Genesee RV Park</b><br>215 E Chestnut St. 1 mi. E off Hwy 95   | 208-305-9405                 | \$25 8 - CC<br>DR, DS, FR, HU, HA, PT, PL, PS,<br>RS, SL, TN                            |
| <b>Georgetown</b>   |                              | <b>Q-9</b>  |
| <b>Summit View Campground</b><br>2.4 mi. E on Cty Rd 102, 6 mi. N on FS Rd 095  | 208-847-0375                 | \$10-40 Sum-Fall 20 32' FS<br>DR, FR, PT, PS, RS, TN, VT                                |

|  |                              |   |
|--|------------------------------|---|
| <b>Gibbonsville</b>  |                              | <b>J-5</b>  |
| <b>Broken Arrow</b><br>3148 Hwy 93 N. 33 mi.<br>N of Salmon on Hwy 93  | 208-865-2241                 | \$15-22 Spr-Fall 12 - PV<br>CC, DR, FR, HU, HA, PT, PS,<br>SH, TN                                       |
| <b>Glenns Ferry</b>  |                              | <b>P-3</b>  |
| <b>Crossings RV Park</b><br>1294 W Madison, S on Commercial, R on Madison,<br>follow winery signs; across from winery  | 208-366-2313                 | \$22 All Year 16 - PV<br>CB, CC, DR, DS, HU, PT, PS, RS, SL   |
| <b>Three Island Crossing State Park</b><br>1083 S Three Island Park Dr<br>2 mi. W on Madison Ave   | 208-366-2394                 | \$22-45 All Year 82 80' SP<br>CB, CC, DR, DS, FR, HU, GR, HA,<br>PT, PA, PS, RS, SH, SL, TN, WA, WF     |
| <b>* Trail Break RV Park &amp; Campground</b><br>432 N Bannock. I-84 EB Exit 120; I-84 WB Exit 121<br>& Frontage Rd, W 1 mi.   | 208-366-7745                 | \$15-30 All Year 48 45' PV<br>CH, CC, FR, HU, GR, LN, PT, PS,<br>SH, SL, TN, WF                         |
| <b>Grace</b>   |                              | <b>Q-8</b>  |
| <b>Caribou Highlands Golf Course &amp;<br/>RV Park</b> 1750 Gibson Ln. 4 mi. S on Anderson Rd,<br>off Hwy 30, 12 mi. E of Lava Hot Springs, MP 383                             | 208-425-3233                 | \$12-22 Spr-Fall 10 70' PV<br>CC, DR, FR, HU, PT, PS, RS, SH,<br>TN, WF                                 |
| <b>Grand View</b>  |                              | <b>P-2</b>  |
| <b>Cove Recreation Site</b><br>8 mi. E. of Grand View on Hwy 78, C.J. Strike Reservoir   | 208-384-3300                 | \$5-12 All Year 24 36' BL<br>DS, FR, GR, PT, PS, SL, VT, WA   |
| <b>Idaho Power Company's C.J. Strike<br/>Campgrounds</b><br>I-84 Exit 74, S Simco Rd for 20 mi., R on ID-167, take 1st L<br>onto Strike Dam Cutoff Rd for 7 mi. N Park is on L | 208-388-2231<br>844-472-7275 | \$8-10 All Year 100 65' IP<br>DR, DS, FR, GR, HA, PT, PS, SL,<br>TN, WA                                 |
| <b>North Fork - Owyhee Uplands</b><br>30 mi. E of Jordan Valley, OR on Owyhee Uplands Byway  | 208-896-5912                 | \$ Spr-Fall 7 16' BL<br>VT  |
| <b>Grangeville</b>   |                              | <b>I-2</b>  |
| <b>Bear Den RV Resort</b><br>#20 Fish Hatchery Road, .75 mi. S on Hwy<br>95 & Fish Hatchery Rd   | 208-983-0140<br>800-530-3658 | \$15-29 All Year 63 85' PV<br>CB, CH, CC, DR, DS, FR, HU, GR, LN,<br>LP, PT, PL, PS, RS, SH, SL, TN, WF |
| <b>Castle Creek</b><br>1 mi. E on Hwy 13, 10 mi. SE on Cty. Rd 17; 6 mi.<br>SE on Hwy 14   | 208-983-5143                 | \$8 Sum-Fall 8 22' FS<br>DR, FR, GR, PT, TN, VT, WA   |
| <b>Country Court Mobile Home &amp; RV Park</b><br>467 Country Court Dr. 2 mi. N on Hwy 95  | 208-983-2587<br>888-832-5251 | \$30 All Year 5 70' PV<br>DR, HU, LN, PT, PS, RS, SH, SL, TN  |
| <b>Fish Creek</b><br>1 mi. E on Hwy 13; 1 mi. S on Cty. Rd 17, 7 mi.<br>SE on FS Rd 221  | 208-983-5143                 | \$8 Sum-Fall 11 16' FS<br>DR, FR, PT, TN, VT  |
| <b>Mountain View M/H RV Park</b><br>127 Cunningham St. #39, Hwy 95/13<br>Jct (Main St.), E on Main St. .5 mi. to Hall St., N .5 mi.  | 208-983-2328<br>800-983-2328 | \$14-27 All Year 15 40' PV<br>CH, HU, LN, PT, PS, RS, SH, SL  |
| <b>South Fork</b><br>9 mi. S on Hwy 13, 6.5 mi. E on Hwy 14  | 208-983-5143                 | \$8 Sum-Fall 8 22' FS<br>DR, FR, GR, PT, TN, VT, WA   |
| <b>Sundown RV Park</b><br>102 N C St.<br>Hwy 95/13 Jct (Main St.)  | 208-983-9113<br>866-943-8638 | \$15-22 All Year 32 80' PV<br>CC, DR, DS, HU, GR, HA, LN, LA,<br>PT, PS, RS, SH, SL, TN, WF             |
| <b>Hagerman</b>  |                              | <b>P-4</b>  |
| <b>* Hagerman RV Village</b><br>18049 Hwy 30. I-84 Exit 141, 8 mi. E on<br>Hwy 30, R side of road; or I-84 Exit 155, follow signs to<br>Hagerman on L side before leaving town | 208-837-4906<br>800-707-4906 | \$35 All Year 60 75' PV<br>CB, CC, DR, FR, HU, GR, HA, LN,<br>LP, MM, PT, PL, PS, RS, SH, SL,<br>TN, WF |

# HAGERMAN RV VILLAGE



18049 Hwy 30  
Hagerman, ID 83332

208-837-4906

**OPEN YEAR 'ROUND**

Big Rig Sites • Camper Cabins • Laundry • WiFi

**I-84 Exit 141, 8 mi. S of Bliss on Scenic Hwy 30**  
[www.hagermanrvvillage.com](http://www.hagermanrvvillage.com)

|   |                              |  |
|---|------------------------------|--|
| <b>High Adventure River Tours, RV Park</b><br>1211 E 2350 S.<br>I-84 Exit 147, next to Malad Gorge State Park | 208-837-9005<br>800-286-4123 | \$6-40 All Year 42 100' PV<br>CC, DR, DS, FR, HU, HA, LN, LP,<br>MA, MM, PT, PL, PS, RS, SH, SL,<br>TN, WF |
| <b>Sportsman's River Resort</b><br>5 Gilhooly Ln, 5 mi. S on Hwy  | 208-837-6364                 | \$18-40 All Year 10 - PV<br>CB, CC, DR, HU, RS, SH, SL, WA   |
| <b>Thousand Springs Resort</b><br>18734 Hwy 30  | 208-837-4987                 | \$20-30 All Year 43 - PV<br>CC, DR, HU, GR, HA, PT, PL, PS,<br>RS, SH, SL, SP, TN, WA, WF                  |

| Hailey   |              | 0-4     |  |
|--|--------------|---------|--|
| <b>Federal Gulch</b><br>6.1 mi. N on Hwy 75, 11.5 mi. E on FS Rd 70118   | 208-737-3200 | \$      | Sum-Fall 9 22' FS<br>DR, VT  |
| Hansen   |              | Q-4     |  |
| <b>Diamondfield Jack</b><br>28 mi. S on Cty. Rd G31  | 208-678-0430 | \$      | All Year 0 35' FS<br>DR, FR, GR, PT, SL, TN, VT  |
| <b>Porcupine Springs</b><br>31 mi. S on Cty. Rd G3   | 208-678-0430 | \$8-12  | Sum-Fall 15 32' FS<br>DR, FR, VT   |
| <b>Upper Penstemon</b><br>24.1 mi. S on Cty. Rd G3   | 208-678-0430 | \$5     | Sum-Fall 9 24' FS<br>DR, FR, VT  |
| Harrison   |              | E-1     |  |
| <b>Bell Bay</b><br>3 mi. N on Hwy 97, 3 mi. W on Cty. Rd 314   | 208-664-2318 | \$      | Spr-Fall 26 40' FS<br>DR, FR, TN, VT, WA   |
| <b>Harrison City RV Park</b><br>250 Harrison St.<br>Hwy 97   | 208-689-3393 | \$15-42 | Spr-Fall 30 Any CC<br>CC, DR, DS, FR, PT, RS, SH, SL,<br>TN, WA                          |
| Harvard  |              | F-1     |  |
| <b>Giant White Pine</b><br>7 mi. N of Harvard on Hwy 6   | 208-875-1131 | \$8     | Spr-Fall 14 30' FS<br>DR, FR, HA, PT, TN, VT   |
| <b>Laird Park</b><br>3 mi. NE on Hwy 6; 1 mi. SE on FS Rd 447  | 208-875-1131 | \$12    | Sum-Fall 31 35' FS<br>DR, FR, HA, PT, PL, SP, TN, VT                                     |
| <b>Pines RV Park</b><br>4510 Hwy 6 2.1 mi.<br>E on Hwy 6   | 208-875-8900 | \$15-45 | Spr-Sum 33 - PV<br>CC, DR, DS, FR, HU, GR, LN, MA,<br>MM, PT, PL, PS, RS, SH, SL, TN, WF |
| Heyburn  |              | Q-5     |  |
| <b>Country RV Village</b><br>343 S 300 W<br>I-84 Exit 211  | 208-436-3652 | \$20-25 | All Year 38 75' PV<br>CB, CC, HU, GR, HA, LN, PT, PL,<br>PS, RS, SH, SL, TN              |
| <b>Heyburn Riverside RV Park</b><br>1175 7th St. I-84 Exit 211, 2 mi. S at the Snake River   | 208-431-2977 | \$15-23 | Spr-Fall 39 40' CC<br>HU, HA, PT, PS, RS, SH, TN, WA                                     |
| <b>★ Kasota RV Resort</b><br>1325 W Hwy 25<br>Kasota Exit  | 208-438-5500 | \$40-55 | Spr-Fall 20 - PV<br>CC, DR, FR, PT, PS, SL, SP,<br>TN, WA                                |
| Hollister  |              | Q-5     |  |
| <b>Buster's Restaurant and Saloon RV Park</b><br>2695 Hwy 30<br>Hwy 93. Check-in at the restaurant.  | 208-655-4000 | \$35    | All Year 25 - PV<br>CC, DR, DS, LP, MA, PS, RS,<br>SL, WF                                |
| <b>Nat-Soo-Pah Hot Springs &amp; RV Park</b><br>2738 E 2400 N. 16 mi. S of Twin Falls on Blue Lakes Blvd   | 208-655-4337 | \$20    | Spr-Fall 76 - PV<br>DS, HU, PT, PS, RS, SH, SP, TN                                       |
| Homedale   |              | N-1     |  |
| <b>★ Snake River RV Resort</b><br>4030 River Resort Dr. 2 mi. S on Hwy 95, E on Market<br>Rd, follow signs to corner of Jumpcreek & Pioneer Rds. | 208-337-3744 | \$      | All Year 55 90' PV<br>CC, DR, DS, FR, HU, GR, LN, MA,<br>PT, PS, RS, SH, SL, TN, WA      |

# Snake River RV Resort

208.337.3744 SnakeRiverRV.com

Spacious, well-manicured grassy sites on the Snake River  
Big rig pull-thrus with full hook-ups • 30/50 amps  
Great fishing, hunting, boating, ATV & snowmobile trails  
Meeting pavilion • Groups welcome • WiFi

Make us your base camp for the  
amazing recreation activities  
in SW Idaho & SE Oregon

4030 River Resort Drive  
Homedale, ID 83628

Hwy 95, 1 mi. S of Homedale • 30 mi. W of Boise

| Hope   |              | C-2     |   |
|--|--------------|---------|---|
| <b>Island View RV Resort</b><br>1767 Peninsula Rd.<br>Hwy 200 to Peninsula Rd, S 2 mi.               | 208-946-1374 | \$35-37 | Spr-Fall 60 - PV<br>HU, LN, LP, MM, PT, PA, PS, RS,<br>SL, WA                         |
| <b>Jeb &amp; Margaret's Trailer Haven</b><br>298 Trailer Haven Rd.<br>Hwy 200, 12 mi. E of Sandpoint | 208-264-5406 | \$35-45 | Sum 125 40' PV<br>CB, DR, FR, HU, LN, LP, PA, PS,<br>RS, SH, SL, WA, WF               |
| <b>Pend Oreille RV Park</b><br>42459 Hwy 200<br>12 mi. E of Sandpoint on Hwy 200; 3 mi. W of Hope    | 208-264-5695 | \$15-35 | All Year 40 - PV<br>CH, CC, DR, HU, GR, HA, LN, LA,<br>MA, PT, PL, PS, RS, SH, SL, TN |
| <b>Sam Owen</b><br>3 mi. SE on Hwy 200, 2 mi. W on Cty Rd 1002                                       | 877-444-6777 | \$16-18 | Sum 80 30' FS<br>DR, DS, FR, PT, PS, RS, TN, WA                                       |
| <b>Trestle Creek RV Park</b><br>42303 Hwy 200. 12 mi. E of Sandpoint on Trestle Creek                | 208-264-5894 | \$30-45 | Spr-Fall 14 40' PV<br>DR, HU, MA, PT, RS, SL, WA                                      |

**Howe** **M-6**

|  |              |    |          |    |     |    |
|--|--------------|----|----------|----|-----|----|
| <b>Summit Creek</b>                          | 208-879-6200 | \$ | Spr-Fall | 12 | 30' | BL |
| 40 mi. NW on Cty Rd, 9.5 mi. NE on Summit Rd |              | VT |          |    |     |    |

**Idaho City** **N-3**

|                    |              |                    |          |   |     |    |
|--------------------|--------------|--------------------|----------|---|-----|----|
| <b>Bad Bear</b>    | 208-392-6681 | \$15               | Spr-Fall | 6 | 22' | FS |
| 10 mi. N on Hwy 21 |              | DR, DS, FR, PT, VT |          |   |     |    |

|   |              |                        |          |    |     |    |
|---|--------------|------------------------|----------|----|-----|----|
| <b>Black Rock</b>                         | 208-392-6681 | \$15                   | Spr-Fall | 12 | 22' | FS |
| 2 mi. NE on Hwy 21, 18 mi. E on FS Rd 327 |              | DR, DS, FR, PT, RS, VT |          |    |     |    |

|  |              |                                |          |    |     |    |
|--|--------------|--------------------------------|----------|----|-----|----|
| <b>Creskide Campground &amp; RV Park</b> | 208-392-4325 | \$30                           | All Year | 10 | 46' | PV |
| 3193 Hwy 21. 6 mi. S on Hwy 21 at MP 32  |              | CC, GR, HA, PT, RS, TN, VT, WA |          |    |     |    |

|                    |              |                    |          |   |     |    |
|--------------------|--------------|--------------------|----------|---|-----|----|
| <b>Edna Creek</b>  | 208-392-6681 | \$15               | Sum-Fall | 9 | 24' | FS |
| 17 mi. N on Hwy 21 |              | DR, DS, FR, PT, VT |          |   |     |    |

|                       |              |                            |          |    |     |    |
|-----------------------|--------------|----------------------------|----------|----|-----|----|
| <b>Grayback Gulch</b> | 208-392-6681 | \$15                       | Sum-Fall | 18 | 36' | FS |
| 2.4 mi. S on Hwy 21   |              | DR, FR, GR, HA, PT, RS, VT |          |    |     |    |

|                     |              |                        |          |   |     |    |
|---------------------|--------------|------------------------|----------|---|-----|----|
| <b>Hayfork</b>      | 208-392-6681 | \$15                   | Sum-Fall | 7 | 22' | FS |
| 10 mi. NE on Hwy 21 |              | DR, DS, FR, PT, RS, VT |          |   |     |    |

|                      |              |                |          |    |     |    |
|----------------------|--------------|----------------|----------|----|-----|----|
| <b>Ten Mile</b>      | 208-392-6681 | \$15           | Sum-Fall | 14 | 32' | FS |
| 9.3 mi. NE on Hwy 21 |              | DR, FR, PT, VT |          |    |     |    |

|  |              |                                    |          |   |     |    |
|--|--------------|------------------------------------|----------|---|-----|----|
| <b>Trudy's Kitchen, RV &amp; Cabin</b> | 208-392-4151 | \$23                               | All Year | 9 | 40' | PV |
| 3878 Hwy 21                            |              | CC, DR, HU, MM, PT, PS, RS, SL, WF |          |   |     |    |

|   |              |                        |          |   |     |    |
|---|--------------|------------------------|----------|---|-----|----|
| <b>Whoop-Um-Up</b>                        | 208-392-6681 | \$15                   | Spr-Fall | 8 | 30' | FS |
| Equestrian campground, 18 mi. N on Hwy 21 |              | DR, FR, HA, PT, PS, VT |          |   |     |    |

|                               |              |                |          |   |   |    |
|-------------------------------|--------------|----------------|----------|---|---|----|
| <b>Willow Creek</b>           | 208-392-6681 | \$             | Spr-Fall | 9 | - | FS |
| Hwy 21, 23 mi. E on FS Rd 268 |              | DR, HA, PT, VT |          |   |   |    |

**Idaho Falls** **0-8**

|   |              |  |          |    |     |    |
|---|--------------|--|----------|----|-----|----|
| <b>Shady Rest RV Park</b>   | 208-524-7035 | \$12-38  | All Year | 46 | 40' | PV |
| 2200 N Yellowstone Hwy<br>.25 mi. N of Anderson/Lincoln on Rte 26 |              | CH, DR, DS, FR, HU, LN, PT, PS, RS, SH, SL, TN |          |    |     |    |

|   |              |  |          |     |     |    |
|---|--------------|--|----------|-----|-----|----|
| <b>★ Snake River RV Park and Campground</b> | 208-523-3362 | \$25-47  | All Year | 160 | 90' | PV |
| 1440 Lindsay Blvd.                          |              | CB, CC, DR, DS, FR, HU, GR, LN, LP, MA, MM, PT, PL, PS, RS, SH, SL, SP, TN, WF |          |     |     |    |

# Snake River RV Park and Campground



**Make us your RV Park Headquarters for  
Yellowstone & Grand Teton National Parks &  
Craters of the Moon National Monument**

1440 Lindsay Blvd. • Idaho Falls, ID 83402 • **208.523.3362**

[www.snakeriverrvpark.net](http://www.snakeriverrvpark.net)

**Open All Year • Camping Cabins • Free Wi-Fi • Unique Gift Shop  
Full Hookups with 50 Amps • Clean Bathrooms & Laundry  
Swimming Pool & Spa • Horseshoes • Basketball • Play Area  
New Rainbow King Kong Playground**

|  |              |  |          |    |   |    |
|--|--------------|--|----------|----|---|----|
| <b>★ Sunnyside Acres RV Park</b>                       | 208-523-8403 | \$39   | All Year | 25 | - | PV |
| 905 W Sunnyside Rd. I-15 Exit 116, E onto Sunnyside Rd |              | CC, DR, DS, HU, LN, MA, PT, PS, RS, SH, SL, WF |          |    |   |    |



# Sunnyside Acres Park

## Deluxe Overnight RV Park

**Complete Hookups • Pull Thru Spaces • Large Patios  
Laundromat • Modern Restrooms & Showers • Free WiFi**

**208-523-8403**

905 W. Sunnyside Road • Idaho Falls, Idaho 83402

[www.sunnysideacresmhc.com](http://www.sunnysideacresmhc.com)

Northbound or Southbound: Exit 116 off I-15 east onto Sunnyside Road

|  |              |  |          |    |   |    |
|--|--------------|--|----------|----|---|----|
| <b>★ Teton West RV Park</b>  | 208-403-6637 | \$32                                   | All Year | 90 | - | PV |
| 121 N 3850 E   |              | DR, HU, LA, MA, PT, PL, PS, RS, SL, TN |          |    |   |    |
| Hwy 20 Exit 318, W on Countyline Rd, N on 3800 E, R on 100 N, L on gravel drive, L to entrance |              |  |          |    |   |    |

**Irwin** **0-9**

|                            |              |  |          |    |     |    |
|----------------------------|--------------|--|----------|----|-----|----|
| <b>Buck's Gas &amp; RV</b> | 208-483-3581 | \$30   | All Year | 28 | 45' | PV |
| 3781 Swan Valley Hwy 26    |              | CB, CC, HU, GR, LN, LP, MA, MM, PT, PS, RS, SH, SL |          |    |     |    |

|   |                              |          |             |     |  |
|---|------------------------------|----------|-------------|-----|--|
| <b>Big Springs</b><br>4.5 mi. E of Macks Inn on FS Rd 059   | 208-652-7442                 | \$       | Sum-Fall 0  | 32' | FS<br>DR, FR, GR, PT, PS, TN, VT   |
| <b>Box Canyon</b><br>7 mi. S of Mack's Inn on Hwy 20, .3 mi. SW on Hwy 134,<br>.9 mi. NW on FS Rd 284   | 208-652-7442                 | \$12-24  | Sum-Fall 19 | 32' | FS<br>DR, FR, PT, TN, VT   |
| <b>Buffalo</b><br>5.5 mi. S of Mack's Inn on Hwy 20   | 208-652-7442                 | \$       | Sum-Fall 0  | 34' | FS<br>DR, FR, PT, PS, RS, TN, VT, WA   |
| <b>Buffalo Run RV Park &amp; Cabins</b><br>3402 N Hwy 20, Last Chance area of Island Park, off<br>Hwy 20, MP 383.5.   | 208-558-7112                 | \$45     | Sum-Fall 28 | 73' | PV<br>CB, CC, DR, DS, FR, HU, GR, LN,<br>MA, PT, PS, RS, SH, SL, TN, WF                    |
| <b>Buttermilk</b><br>Hwy 20, 3.5 mi. S of Mack's Inn, 2.2 mi. NW on Hwy 030,<br>4 mi. SW on FS Rd 334   | 208-652-7442                 | \$12-120 | Sum-Fall 54 | 32' | FS<br>DR, FR, GR, PT, PS, RS, TN, VT   |
| <b>Coffee Pot</b><br>.5 mi. S of Mack's Inn on Hwy 20, 2 mi. SW on FS Rd 130  | 208-652-7442                 | \$12-34  | Sum-Fall 14 | 32' | FS<br>DR, FR, PT, RS, TN, VT, WA   |
| <b>Enchanted Forest Resort</b><br>Box 256. 6 mi. W of Hwy 20 on Yale-Kilgore Rd   | 208-558-9675                 | \$10-25  | All Year 24 | -   | PV<br>HU, HA, SH   |
| <b>Flat Rock</b><br>Across from Mack's Inn  | 208-652-7442                 | \$12-34  | Sum         | 41  | 32' FS<br>DR, FR, PT, RS, TN, VT   |
| <b>Henry's Lake State Park</b><br>3917 E 5100 N. 45 mi. N of Ashton on Hwy 20, MP 401,<br>15 mi. W of W Yellowstone   | 208-558-7532                 | \$20-31  | Sum-Fall 43 | 40' | SP<br>CB, CC, DR, DS, FR, GR, HA,<br>MA, PT, PA, PS, RS, SH, SL, TN,<br>VT, WA             |
| <b>Jared's Wild Rose Ranch Resort</b><br>3778 Hwy 87, Between Hwy 20 and 287  | 208-558-7201                 | \$20-35  | All Year 45 | 45' | PV<br>CB, CC, DR, DS, FR, HU, LN,<br>MA, MM, PT, PL, PS, RS, SH, SL,<br>TN, WA             |
| <b>Mack's Inn RV Park</b><br>4270 Old Hwy 191<br>Between MP 392-393   | 208-716-5959<br>800-473-3762 | \$40-63  | All Year 65 | 85' | PV<br>CB, CC, DR, DS, FR, HU, GR, HA,<br>LN, MA, MM, PT, PA, PL, PS, RS,<br>SH, SL, TN, WF |
| <b>McCrea Bridge</b><br>3.5 mi. S of Mack's Inn on Hwy 20, 2.2 mi.<br>NW on Cty. Rd 030 (2.5 mi. W on the Yale-Kilgore Rd)                                      | 208-652-7442                 | \$12-24  | Sum-Fall 25 | 32' | FS<br>DR, FR, PT, PS, RS, TN, VT, WA   |
| <b>RedRock RV &amp; Camping Park</b><br>3707 Red Rock Rd.<br>Hwy 20, MP 398, turn W on Red Rock Rd, go 5 mi. on a<br>good paved road, on S side of Henry's Lake | 208-558-7442<br>800-473-3762 | \$40-68  | Spr-Fall 98 | 85' | PV<br>CC, DR, DS, FR, HU, GR, HA, LN,<br>MA, MM, PT, PA, PL, PS, RS, SH,<br>SL, TN, WF     |
| <b>Robins Roost Groceries &amp; Chevron Gas</b><br>4150 N Big Springs Loop Rd.<br>Hwy 20, N end of Big Springs Rd   | 208-558-7440                 | \$20     | Spr-Fall 9  | 45' | PV<br>CC, HU, LP, MM, PT, RS, SH   |
| <b>Sawtelle Mountain Resort</b><br>4133 Quakie Lane<br>Hwy 20 at Sawtelle Peak Rd, between MP 394 & 395   | 208-558-9366                 | \$20-55  | Sum         | 55  | - PV<br>CB, CC, DR, DS, FR, HU, GR, HA,<br>LN, MA, PT, PL, PS, RS, SH, SL,<br>SP, TN, WF   |



# SAWTELLE MOUNTAIN RESORT

Year Round Hotel and RV Park  
22 Miles from Yellowstone Park

*High Mountain Adventures offers rentals of ATVs, UTVs,  
mountain bikes, paddle boards, tubes and canoes.*

- Indoor pool & hot tub
- Full hookups, paved roads
- Lots of trees & shade
- Coin-op laundry
- WiFi
- Showers & bathrooms
- Access to pavilion, park and swings



*Your complete destination for outdoor adventure.*

[www.SawtelleMountainResort.com](http://www.SawtelleMountainResort.com)

208-558-9366

4133 Quakie Lane • Island Park, ID 83429

|  |                              |         |             |     |   |
|--|------------------------------|---------|-------------|-----|---|
| <b>Valley View RV Park &amp; Campground</b><br>5152 N Hwy 20. Near airport | 208-558-7443<br>888-558-7443 | \$10-35 | Spr-Fall 80 | 50' | PV<br>DR, HU, LN, LP, PT, PS, RS, SH,<br>SL, TN, WF |
|--|------------------------------|---------|-------------|-----|---|

| Jerome   |                              |          | Q-4      |     |  |
|--|------------------------------|----------|----------|-----|--|
| <b>Big Trees RV Park</b><br>300 1st Ave W. Downtown  | 208-324-8265                 | \$       | All Year | 25  | - PV<br>HU, LN, PT, PS, RS, SH   |
| Kamiah   |                              |          | H-2      |     |  |
| <b>Kamiah/Clearwater River KOA</b><br>4243 Hwy 12. 1 mi. E on Hwy 12   | 208-935-2556                 | \$20-50  | All Year | 110 | - PV<br>CC, DR, DS, FR, HU, GR, HA,<br>LN, PT, PL, PS, RS, SH, SL, SP,<br>TN, WF |
| <b>Long Camp RV Park</b><br>4192 Hwy 12, M.P. 68<br>Hwy 12, MP 68 - 1 mi. to city limits   | 208-935-7922                 | \$14-33  | All Year | 42  | 43' PV<br>DR, FR, HU, GR, HA, LN, MA, PT,<br>PS, RS, SH, SL, TN, WA, WF          |
| Kellogg  |                              |          | E-3      |     |  |
| <b>Crystal Gold Mine &amp; RV Park</b><br>51931 Silver Valley Rd. I-90 Exit 54 to Silver Valley Rd, N<br>of freeway then W 2 mi. | 208-783-4653                 | \$35     | All Year | 21  | - PV<br>CC, DR, DS, FR, HU, HA, PT   |
| Ketchum  |                              |          | N-4      |     |  |
| <b>SNRA: Caribou</b><br>7.8 mi. N on Hwy 75, 3 mi. N.E on FS Rd 146  | 208-727-5000                 | \$10-20  | Sum-Fall | 7   | 24' FS<br>DS, FR, PT, SL, TN, VT   |
| <b>SNRA: Eastley</b><br>14.5 mi. N on Hwy 75   | 208-727-5000                 | \$10-20  | Sum-Fall | 10  | 30' FS<br>DR, FR, PT, RS, SH, SP, TN, VT   |
| <b>SNRA: Murdock</b><br>7 mi. N on Hwy 75, 1 mi. NE on FS Rd 146   | 208-727-5000                 | \$12-24  | Sum-Fall | 11  | 40' FS<br>DR, DS, FR, PT, TN, VT   |
| <b>SNRA: North Fork</b><br>8 mi. N on Hwy 75   | 208-727-5000                 | \$12-24  | Sum-Fall | 28  | 40' FS<br>DR, FR, HA, PT, RS, TN, VT   |
| Kingston   |                              |          | E-3      |     |  |
| <b>Bumblebee</b><br>I-90 Exit 43, N .5 mi. on FS Rd 9, L on FS Rd 209,<br>3 mi. to campground                                    | 208-664-2318                 | \$14-110 | Sum-Fall | 25  | 33' FS<br>DR, FR, GR, PT, RS, TN, VT   |
| <b>Country Lane Inn &amp; RV Resort</b><br>5927A Old River Rd.   | 208-682-2698<br>877-670-5927 | \$10-31  | All Year | 77  | - PV<br>PT, WA   |
| Kooskia  |                              |          | H-2      |     |  |
| <b>Harpster Riverside RV Park</b><br>2895 Hwy 13   | 208-983-2312<br>800-983-1918 | \$6-40   | All Year | 35  | - PV<br>CH, CC, DR, DS, HU, LN, LP, MM,<br>PT, PS, RS, SH, TN, YT                |
| <b>River Junction RV Park</b><br>Hwy 12, MP 74.1   | 208-926-7865                 | \$10-28  | All Year | 50  | - PV<br>DR, DS, FR, HU, GR, LN, MA, PT,<br>PS, RS, SH, TN, WA                    |
| <b>Wild Goose</b><br>20 mi. E Hwy 12   | 208-926-4274                 | \$14     | Sum-Fall | 6   | 22' FS<br>DR, PT, VT   |

SNRA = Sawtooth National Recreation Area

## HUNTING • FISHING • LICENSES

Call 208-334-3700 or online at [idfg.idaho.gov](http://idfg.idaho.gov)

### CAMPGROUND AMENITIES

|                            |                              |                         |
|----------------------------|------------------------------|-------------------------|
| <b>CB</b> Cabins           | <b>LN</b> Laundry            | <b>RS</b> Reservations  |
| <b>CH</b> Cable TV Hookups | <b>LA</b> Limited Access     | <b>SH</b> Showers       |
| <b>CC</b> Credit Cards OK  | <b>LP</b> LP Gas             | <b>SL</b> Slideouts OK  |
| <b>DR</b> Drinking Water   | <b>MA</b> Maximum Amp        | <b>SP</b> Swimming Pool |
| <b>DS</b> Dump Station     | <b>MM</b> Mini-Mart          | <b>TN</b> Tents Welcome |
| <b>FR</b> Fire Rings       | <b>PA</b> Planned Activities | <b>VT</b> Vault Toilets |
| <b>GR</b> Group Area       | <b>PT</b> Pets OK            | <b>WA</b> Waterfront    |
| <b>HA</b> Handicap Access  | <b>PL</b> Playground         | <b>WF</b> WiFi          |
| <b>HU</b> Full Hook-ups    | <b>PS</b> Pull-thru Sites    | <b>YT</b> Yurts         |

### TYPE OF CAMPGROUND

|                                     |                                      |
|-------------------------------------|--------------------------------------|
| <b>BL</b> Bureau of Land Management | <b>IP</b> Idaho Power                |
| <b>BR</b> Bureau of Reclamation     | <b>NP</b> National Park Service      |
| <b>CC</b> City/County               | <b>PV</b> Private RV Park/Campground |
| <b>CE</b> Army Corps of Engineers   | <b>SP</b> State Park                 |
| <b>FS</b> Forest Service            |                                      |

# SOUTHEAST IDAHO



THE NATIONAL OREGON/CALIFORNIA TRAIL CENTER



BEAR LAKE-CARIBBEAN OF THE ROCKIES



BLOOMINGTON LAKE

FOR WORLD CLASS RV DRIVING TOURS VISIT  
**IDAHOHIGHCOUNTRY.ORG/RV**

Enjoy the pastoral beauty and fun stops along the Oregon Trail-Bear Lake Scenic Byway, the Pioneer Historic Byway, and the Gold Road



| Lava Hot Springs  |                              | Q-8      |  |
|---|------------------------------|----------|--|
| <b>Big Springs</b><br>9 mi. N on Bancroft Hwy, 8 mi. W on FS Rd 036   | 208-236-7500                 | \$       | Sum-Fall 0 30' FS<br>DR, FR, GR, HA, PT, PS, RS, SL,<br>TN, VT   |
| <b>Crystal Springs Campground</b><br>3369 E Hwy 30. Between Lava Hot Springs and McCammon   | 208-254-3348                 | \$       | Spr-Fall 0 - PV<br>DR, FR, PT, VT, WA  |
| <b>Hilltop Camp Spot</b><br>11267 Moose Hollow Rd. W on Main St toward Center St, continue onto E Maughan Rd, L onto E Merrick Rd, R onto Moose Hollow Rd | 208-251-0331                 | \$25-45  | Spr-Fall 7 30' PV<br>DS, FR, HU, PT, RS, SL, TN, VT  |
| <b>Lava Campground</b><br>11759 E Fish Creek Rd. 1 mi. E on Hwy 30  | 208-241-7540                 | \$30-45  | All Year 16 50' PV<br>DR, FR, MA, PT, PS, RS, SL,<br>TN, WA  |
| <b>Lava Hot Springs KOA</b><br>100 Bristol Park Ave Hwy 30<br>I-15 Exit 47, E 11.5 mi.  | 208-776-5295<br>800-562-3642 | \$20-41  | Spr-Fall 94 65' PV<br>CB, CC, DR, DS, FR, HU, GR, HA,<br>LN, LP, MM, PT, PA, PL, PS, RS,<br>SH, SL, TN, WF |
| <b>Lava Hot Springs/City Center KOA</b><br>89 North Center Street<br>I-30, R at KOA sign just after bridge (before Main St.)                              | 208-776-5209<br>800-776-5209 | \$25-45  | All Year 93 65' PV<br>CB, CH, CC, DR, FR, HU, LN, MM,<br>PT, PL, PS, SH, SL, WF                            |
| <b>Lava Mobile Estates Campground</b><br>10255 E Old Oregon Trail Rd. Northside of Hwy 30   | 208-776-5122                 | \$30-40  | All Year 31 60' PV<br>CC, DR, FR, HU, GR, MA, PT, RS,<br>SH, SL, TN, WA                                    |
| <b>Lava Spa Motel &amp; RV Park</b><br>359 E Main St. Across from hot springs   | 208-776-5589                 | \$30-40  | All Year 15 - PV<br>CH, CC, DR, HU, GR, PT, RS, SL,<br>WA, WF  |
| <b>Mary's Place Campground</b><br>300 Bristol Park Lane, .5 mi. E of town on Hwy 30. S into Lava KOA parking lot and cross bridge to Bristol Park Lane    | 208-776-5026                 | \$30-49  | Spr-Fall 85 - CC<br>DR, FR, HU, PT, PS, RS, SH, SL,<br>TN, WA  |
| <b>Portneuf Bend Campground</b><br>9250 S Blaser Hwy, .25 mi. NE  | 208-530-1595                 | \$30-45  | Spr-Sum 70 - PV<br>CC, DR, FR, GR, PT, PS, RS, SL,<br>TN, VT, WA   |
| <b>Ranch Inn Motel &amp; RV Camping</b><br>9611 Hwy East 30, 1 mi. W of town  | 208-776-9917                 | \$20-100 | All Year 127 - PV<br>CC, DR, FR, HU, GR, HA, PT, PL,<br>RS, SH, SL, TN, WA, YT                             |
| <b>Smith's Trout Haven</b><br>9589 E Maughan Rd. 1 mi. W of town  | 208-776-5348<br>800-776-5348 | \$19-30  | Spr-Fall 116 50' PV<br>CC, DR, FR, PT, PL, PS, RS, TN  |
| Leadore   |                              | K-6      |  |
| <b>Big Eight Mile Campground</b><br>W on Lee Creek Rd 5.5 mi. to "Y," take L fork, follow Big Eightmile Rd, FS Rd 60096 8 mi.                             | 208-768-2514                 | \$       | Sum-Fall 12 24' FS<br>DR, FR, PT, TN, VT   |
| <b>Lema's RV Park</b><br>304 Railroad St.<br>Hwy 28   | 208-768-2030                 | \$14     | Sum-Fall 10 - PV<br>CC, DR, DS, HU, LP, MM, PT, PS,<br>RS, SL  |
| <b>McFarland Campground</b><br>10 mi. SE of Leadore on Hwy 28   | 208-756-5400                 | \$5      | Spr-Fall 10 28' BL<br>DR   |
| <b>Meadow Lake Campground</b><br>16.8 mi. S on Hwy 28, W 6.5 mi. on FS Rd 60002 thru Gilmore (ghost town) to campground (elev. 9,200')                    | 208-768-2514                 | \$10     | Sum 17 16' FS<br>DR, FR, HA, PT, PS, TN, VT, WA  |
| <b>Smokey Cubs</b><br>3 mi. E on Hwy 29   | 208-756-5400                 | \$       | Sum-Fall 8 28' BL<br>DR, PT, VT  |



Get your **FREE**  
Travel Planner at  
**YellowstoneTeton.org**

**IDAHO**  
visitidaho.org

Choose from over 2600  
campsites & spaces with plenty  
of convenient dump stations!




**IDAHO  
STATE  
PASSPORT  
PARKS**

ENTRANCE TO ALL

**30** IDAHO  
STATE  
PARKS

FOR ONLY

**\$10**



Purchase a Passport when you renew your vehicle's registration online, by mail or at your DMV.

IT'S TOO GOOD TO PASS UP  
[IdahoParksPassport.com](http://IdahoParksPassport.com)



- PRIEST RIVER** C-1  
Cash & Carry, US 2  
Dickensheet Information Center, 22 mi. N on Hwy. 57  
\*Riley Creek Rec.Area/Priest River Rec. Area (Mudhole)
- REXBERG** N-8  
Call Sinclair, 499 S. Yellowstone Hwy  
Valleywide Co-op, 1175 W. Main
- RICHFIELD** P-5  
City DS, 2-1/2 blocks N of US 26 on Main St.
- RIGBY** N-8  
Bob's Kwik Stop, 1 mi. N on Farnsworth Way  
Taylor's Quick Stop, 1 mi. S on US 20
- RIGGINS** J-2  
Chevron Station, in town
- RIRIE** N-8  
\*Juniper Park
- ROGERSON** Q-5  
Rogerson Service, US 93  
\*Lud Drexler Park
- RUPERT** Q-5  
City DS, 10th & A St.  
\*Lake Walcott State Park
- SAGLE** C-2  
\*Round Lake State Park
- SALMON** J-5  
Elk Bend Service, 22 mi. S on US 93  
North Fork DS USFS, 1/4 W. on river rd. from North Fork  
Salmon Oil Semi Stop, 500 S. Challis St.
- SANDPOINT** C-2  
Bonner County Fairgrounds, 4203 N. Boyer Rd.  
Paul's Chevron, 5th & Cedar  
\*Springy Point Recreation Area
- SHELLEY** O-8  
\*North Bingham County Recreation Area
- SHOSHONE** P-4  
City DS, 1 block W on US 93, S edge of town
- SODA SPRINGS** Q-9  
City DS, 2 blocks E of City Center  
Quick Stop, 111 N. Hooper Ave.
- ST. CHARLES** Q-9  
\* Bear Lake State Park
- ST. MARIES** E-2  
Benewah County Fairgrounds, 23 Street & Hwy. 5
- STANLEY** M-4  
Redfish Lake, 5 mi. S on SH 75  
Smiley Creek, 25 mi. S on Hwy. 75  
Stanley Ranger Station, 2 mi. S on Hwy. 75
- TETONIA** N-9  
RV Disposal Area, S. End of town on W side
- TWIN FALLS** Q-4  
City DS, 4th & Washington  
Oasis Stop 'N Go #17, 3204 Kimberly Rd.
- TROY** F-1  
City DS, Hwy. 99 & Hwy. 8
- VICTOR** N-9  
Stinker Station, 420 S. Main St.
- WEIPPE** H-3  
Mini Park, N. 2nd St. E.
- WEISER** M-1  
7th St. Market, 7th St. E. & US 95  
\*Steck Park
- WENDELL** Q-4  
Burt Harbaugh Motors, Hwy. 46, N edge of Wendell  
City DS, 210 S. Shoshone, I-84 Exits 155 & 157
- WHITE BIRD** I-2  
Slate Creek Rest Area, 6 mi. S on US 95  
\*Hammer Creek  
\*Pittsburg Landing
- WINCHESTER** H-2  
\*Winchester Lake State Park

Although due diligence has been taken in the preparation of this list Idaho Parks & Recreation cannot guarantee the completeness or accuracy of the information. All matters of content and corrections should be directed to Idaho Department of Parks & Recreation.

\*See campground listing for driving instructions.



# IDAHO MAP and Public Dump Stations



Public dump stations are listed by nearest city.  
Map coordinates refer to locator map inside.

Private campgrounds with "DS" in their facilities  
& amenities list also have a dump station.

- ABERDEEN** P-7  
\*Sportsman Park on American Falls Reservoir
- AMERICAN FALLS** P-7  
Selcho Oil Co., Madison & Oregon Trail Rd.  
\*Massacre Rocks State Park  
\*Seagull Bay Yacht Club  
\*Willow Bay Recreation Area
- ARCO** N-6  
Butte County DS, Hwy 20-26, S of town
- ASHTON** M-9  
Visitor Center, Hwy 20 N of town
- ATHOL** D-1  
\*Farragut State Park
- AVERY** E-3  
Upper Landing Wayside, 1 mi. E on St. Joe River Rd.
- BANKS** M-2  
\*Cold Springs, 9.5 mi. N. on Hwy. 55
- BLACKFOOT** P-8  
City DS, 225 N. Ash., at Fire Station
- BOISE** N-2  
Boise Stage Stop, I-84 Exit 71  
Flying J, I-84 Exit 54, 3353 Federal Way  
Jolley's Service, 35th & State
- BONNERS FERRY** B-2  
Boundary County Fairgrounds, Off US 95  
South Hill Chevron, US 95
- BOVILL** F-2  
City DS, City Center
- BRUNEAU** P-2  
\*Bruneau Dunes State Park
- BUHL** Q-4  
Buhl Visitor Center, 1 mi. E on US 30  
Oasis Stop N Go, Jct. Hwy 30, Clear Lakes Rd.
- BURLEY** P-5  
Visitor Center, Hwy 30 E of town  
Cassia County Fairgrounds, Hiland Rd., 1/2 mi. N of US 30
- CALDER** E-2  
\*Huckleberry – St. Maries
- CALDWELL** N-1  
Caldwell Events Center, 21st & Blaine  
City DS, I-84, Exit 27, S to Hwy. 19  
Flying J Plaza, Hwy 20 & I-84  
Sage Travel Plaza, I-84, Exit 29
- CAMBRIDGE** L-1  
County Fairgrounds, US 95 on W side  
\*Copperfield Park  
\*Hells Canyon Park  
\*McCormick Park  
\*Woodhead Park
- CAREY** O-5  
Sinclair Station, 19601 Queens Crown Rd.
- CASCADE** L-2  
Harpo's, Hwy. 55  
\*Van Wyck Main  
\*West Mountain
- CATALDO** D-2  
\*Kit Price - N. Fork, Coeur d'Alene River Road
- CHALLIS** L-5  
Land of the Yankee Fork State Park  
\*Cottonwood
- CHUBBICK** P-7  
Cowboy Hitching Post, I-86 Exit 61
- COEUR d'ALENE** D-1  
Kootenai County Fairgrounds, Dalton Ave. N off Hwy. 95

(continued)

\*See campground listing for driving instructions.



|                       |            |   |
|-----------------------|------------|---|
| <b>COUNCIL</b>        | <b>L-1</b> | Council City DS, 2 blks. W of US 95   |
| <b>DONNELLY</b>       | <b>K-2</b> | Long Valley Feed & Supply, Hwy. 55 in town<br>*SISCRA RV Campground   |
| <b>DOWNEY</b>         | <b>Q-8</b> | Flag's West Truck Stop, I-15 Exit 31<br>*Downey Fairgrounds Campground<br>*Marsh Valley RV Park   |
| <b>DRIGGS</b>         | <b>N-9</b> | Elsie's Chevron, 1/4 mi. N on Hwy. 33<br>*Teton Canyon  |
| <b>DUBOIS</b>         | <b>M-8</b> | City DS, I-15 Exit 167, E 1 blk.  |
| <b>ELK CITY</b>       | <b>I-3</b> | *Red River Ranger Station, on FS Rd. 222  |
| <b>ELK RIVER</b>      | <b>G-2</b> | City DS, Mill St. & Front St.   |
| <b>EMMETT</b>         | <b>N-2</b> | Cooperative Cenex Station, N. Washington<br>Gem County Fairgrounds, 2199 S. Johns Ave.<br>*Montour Wildlife Management Area   |
| <b>FAIRFIELD</b>      | <b>O-4</b> | City Park, City Center<br>*Canyon Transfer Camp   |
| <b>FERNWOOD</b>       | <b>E-2</b> | City DS, N of 6 <sup>th</sup> St. off Hwy 3   |
| <b>FILER</b>          | <b>Q-4</b> | *Twin Falls County Fairgrounds RV Park  |
| <b>FRANKLIN</b>       | <b>Q-8</b> | City RV Rest Area, 1/2 mi. S on US 91   |
| <b>GLENN'S FERRY</b>  | <b>P-3</b> | *Three Island Crossing State Park   |
| <b>GENESEE</b>        | <b>G-1</b> | City DS, S. Pine St.  |
| <b>GOODING</b>        | <b>P-4</b> | City DS, 2nd Ave., 1/2 block W of Main  |
| <b>GRACE</b>          | <b>Q-8</b> | City Park, Hwy. 34  |
| <b>GRANDVIEW</b>      | <b>P-2</b> | *C.J. Strike Parks<br>*Dam Cove   |
| <b>GRANGEVILLE</b>    | <b>I-2</b> | Mtn. Top Quick Lube & Gas, 507 W. Main<br>Rae Brothers Sporting Goods, 247 E. Main  |
| <b>HAGERMAN</b>       | <b>P-4</b> | City DS, 415 S. State St.   |
| <b>HAILEY</b>         | <b>O-4</b> | City Park, Hwy. 75 & 4th St.  |
| <b>HARPSTER</b>       | <b>H-3</b> | *Harpster Riverside RV Park   |
| <b>HARRISON</b>       | <b>E-1</b> | *Harrison City RV Park  |
| <b>HAZELTON</b>       | <b>Q-5</b> | City Park, Hwy. 25 at S. Howard St.   |
| <b>HEYBURN</b>        | <b>Q-5</b> | *Heyburn Riverside RV Park  |
| <b>HOMEDALE</b>       | <b>N-1</b> | City Park, US 95, E side of town  |
| <b>HOPE</b>           | <b>C-2</b> | *Sam Owen   |
| <b>HORSESHOE BEND</b> | <b>N-2</b> | Valley View Chevron, 459 Hwy. 55  |
| <b>IDAHO CITY</b>     | <b>N-3</b> | 1 mi. N on Hwy. 21 at Rodeo grounds   |
| <b>IDAHO FALLS</b>    | <b>O-8</b> | Beeches Corner Rest Stop, US 26 N of town<br>Bish's RV, 3911 N. 5th E.<br>Grandview Texaco, Jct. US 20 & Foote Drive<br>South Tourist Park, 1 mi. S on US 91                      |
| <b>IRWIN</b>          | <b>O-9</b> | *Buck's Gas & RV  |
| <b>ISLAND PARK</b>    | <b>L-9</b> | Public DS on Hwy. 20 S of town in rest area<br>Elk Creek Service, US 20, 5 mi. S. at Island Park<br>Last Chance Fishing Access, US 20, at Last Chance<br>*Henry's Lake State Park |
| <b>JEROME</b>         | <b>Q-4</b> | County Fairgrounds, W. 4th St., N<br>Honker's Mini Mart, 3079 S. Lincoln, I-84, Exit 168<br>City DS, 260 Farmore Rd. I-84, Exit 168   |

(continued)

\*See campground listing for driving instructions.



|                     |     |  |
|---------------------|-----|--|
| <b>KELLOGG</b>      | E-3 | City DS, Exit 49, S on New St.   |
| <b>KETCHUM</b>      | N-4 | SNRA Headquarters, 7 mi. N on Hwy. 75  |
| <b>KIMBERLY</b>     | Q-4 | City DS, Monroe St. E. & Ash; 300' from Hwy. 30  |
| <b>KINGSTON</b>     | E-3 | Shoshone Base Camp, 28 mi. N, I-90 Exit 43   |
| <b>KUNA</b>         | O-2 | City Park, in town near water tower  |
| <b>LENORE</b>       | G-2 | Lenore Rest Area, on US 12   |
| <b>LEWISTON</b>     | G-1 | County Fairgrounds, 13th & Airway Ave.<br>Flying J Travel Plaza, jct. US 12 & US 95<br>Dales Boat, Camper and Auto, 615 Thain Rd.<br>N. Lewiston Dynamart, 6th Ave. near jct. of US 12 & ID 128<br>Jim Eddy's Auto Clinic, 102 Thain Rd.<br>*Hells Gate State Park |
| <b>LOWELL</b>       | H-3 | *Wilderness Gateway  |
| <b>MACKAY</b>       | N-6 | Mackay Rest Area, N. on US 93<br>*Mackay Reservoir   |
| <b>MALAD CITY</b>   | Q-8 | City DS, 4 Points, 94 Bannock St., I-15, Exit 13   |
| <b>McCALL</b>       | K-2 | *Ponderosa State Park  |
| <b>MERIDIAN</b>     | N-2 | Water Treatment Plant, Ustick & Tenmile  |
| <b>MONTPELIER</b>   | Q-9 | City Park, Junction Hwy. 89 & US 30  |
| <b>MOSCOW</b>       | G-1 | Latah County Fairgrounds, N of Moscow Mall on White Ave.   |
| <b>NAMPA</b>        | N-1 | City DS, 340 W. Railroad St.<br>Jackson Station, I-84, Franklin Exit, Nampa Blvd.  |
| <b>NEW MEADOWS</b>  | K-2 | Browns Market, US 95, Hiko St.<br>*Cold Springs – New Meadows  |
| <b>NEW PLYMOUTH</b> | M-1 | Lowell's Mini Market, US 30  |
| <b>NEZPERCE</b>     | H-2 | City DS, City Park, Maple St.  |
| <b>NORTH FORK</b>   | J-5 | Salmon River DS, .5 mi W on Salmon River Rd.   |
| <b>OAKLEY</b>       | Q-5 | *Oakley City RV Park   |
| <b>OROFINO</b>      | G-2 | City Treatment Plant, 2 mi. W on US 12<br>*Dent Acres<br>*Dworshak State Park  |
| <b>PALISADES</b>    | O-9 | *Riverside Park  |
| <b>PARIS</b>        | Q-9 | City Park, Hwy. 89, City Center  |
| <b>PAUL</b>         | Q-5 | City DS, 620 E. Idaho St., mi. N of Hwy 25   |
| <b>PAYETTE</b>      | M-1 | City DS, North end of 6th Street,<br>Clay Peak Recreation Area, 2560 Highway 52, SE of town  |
| <b>PIERCE</b>       | G-3 | Public DS on Main St., N end of town   |
| <b>PLUMMER</b>      | E-1 | *Heyburn State Park  |
| <b>POCATELLO</b>    | P-7 | Bannock County Fairgrounds, Fairgrounds Rd.<br>Jackson's, I-86, Exit 61 at Chubbuck, 4259 Yellowstone<br>City Treatment Plant, Batiste Rd., I-86 exit 58<br>South Bannock DS, 845 Barton Rd.<br>U-Haul Co., 709 N. 5th Ave.  |
| <b>POST FALLS</b>   | D-1 | Flying J Truck Stop, 4 mi. W of city, N. 400 Spokane Rd.   |
| <b>POTLATCH</b>     | F-1 | *Scenic 6 RV Park  |
| <b>PRESTON</b>      | Q-8 | City Park, US 91, S. 1st Ave.  |
| <b>PRIEST LAKE</b>  | B-1 | *Luby Bay<br>*Priest Lake State Park-3 Units   |

(continued)

\*See campground listing for driving instructions.

A  
B  
C  
D  
E  
F  
G  
H  
I  
J  
K  
L  
M  
N  
O  
P  
Q



Learn more about Idaho's beautiful state parks and endless recreation opportunities at [www.parksandrecreation.idaho.gov](http://www.parksandrecreation.idaho.gov)

[www.parksandrecreation](http://www.parksandrecreation.idaho.gov)

= Idaho State Park



1 2 3 4 5

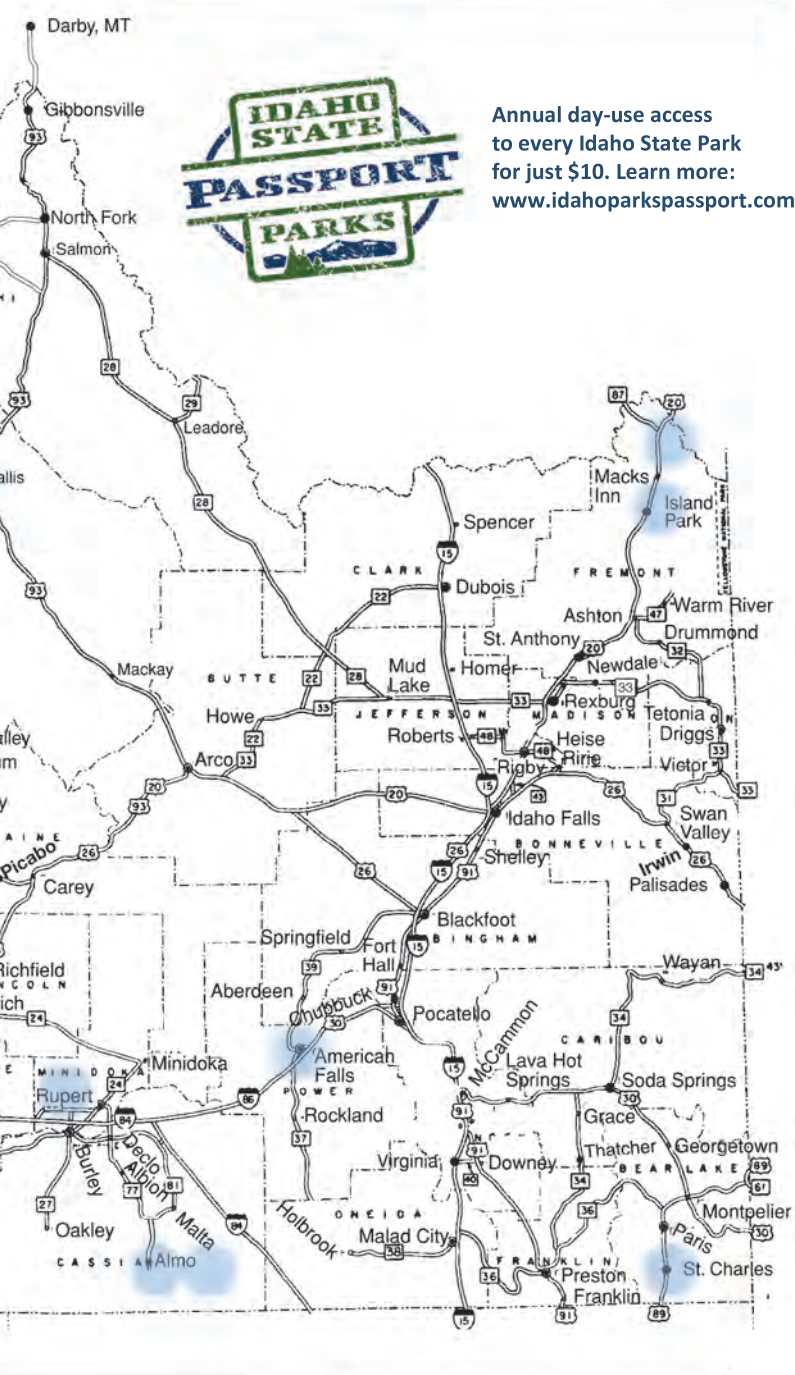


This guide to Idaho's public dump stations is provided by the Idaho Recreational Vehicle Program. Since 1985, approximately \$52 million in RV license funds have provided many RV-related facilities, such as dump stations, restrooms, and recreation-area improvements throughout the state.



Opportunities:  
[www.idahoparks.com](http://www.idahoparks.com)

o, MT



5 6 7 8 9



| Lenore  |                              | G-2     |          |        |   |
|---|------------------------------|---------|----------|--------|---|
| ★ <b>Willola RV Park</b><br>33378 Peach Lane<br>Hwy 12, MP 27.5   | 208-836-5534                 | \$20    | All Year | 13 60' | PV<br>DR, DS, FR, HU, GR, MA, PT, PL,<br>PS, SL                         |
| Lewiston  |                              | G-1     |          |        |   |
| <b>Clearwater River Casino &amp; Resort</b><br>17500 Nez Perce Rd.<br>4 mi. E on Hwy 12/95  | 208-746-0723<br>208-298-1400 | \$      | All Year | 33 -   | PV<br>CC, DR, HU, MM, SH, SL, SP,<br>TN, VT                             |
| <b>Hells Gate State Park</b><br>5100 Hells Gate Rd.<br>4 mi. S on Snake River Ave   | 208-799-5015                 | \$12-31 | All Year | 91 72' | SP<br>CB, CC, DR, DS, FR, HU, HA, PT,<br>PA, PL, PS, RS, SH, SL, TN, WA |
| <b>M &amp; D's RV Park</b><br>2713 4th Avenue North, Hwy 12, L on 3rd Ave N, continue<br>around corner going L on 28th St. N, L on 4th Ave N. | 208-553-7267                 | \$39    | All Year | 18 40' | PV<br>CC, DR, HA, LN, PT, SH, WF  |
| <b>McKay's Bend Recreation Site</b><br>18 mi. E at Myrtle on Hwy 12   | 208-962-3245                 | \$10-18 | All Year | 17 40' | BL<br>DR, FR, HU, GR, HA, PT, PS, SH,<br>TN, VT, WA                     |
| Lowell  |                              | H-3     |          |        |   |
| <b>Apgar Creek</b><br>7 mi. E on Hwy 12   | 208-926-4274                 | \$14    | Sum      | 7 22'  | FS<br>DR, FR, PT, VT  |
| <b>O'Hara Bar</b><br>7 mi. SE on FS Rd 223; Selway River area   | 208-926-4258                 | \$14    | Sum-Fall | 32 20' | FS<br>DR, HA, RS, VT  |
| <b>Wilderness Gateway</b><br>25 mi. E on Hwy 12   | 208-926-4274                 | \$14    | Spr-Fall | 91 40' | FS<br>DR, DS, PT, PL, PS, RS, SP, VT                                    |
| Lowman  |                              | M-3     |          |        |   |
| <b>Barney's</b><br>36 mi. NE on Hwy 21, 28 mi. W on FS Rd 579, 7.5 mi.<br>S on FS Rd 555  | 208-373-4100                 | \$12    | Sum-Fall | 8 30'  | FS<br>DR, FR, LA, PT, RS, TN, VT  |
| <b>Bear Valley Campground</b><br>36 mi. NE on Hwy 21, 12 mi. N on Cape Horn Turnoff   | 208-373-4100                 | \$      | Sum-Fall | 10 22' | FS<br>FR, LA, PT, PS, TN, VT  |
| <b>Bonneville Campground</b><br>19 mi. NE on Hwy 21, .6 mi. N on FS Rd 025  | 208-373-4100                 | \$15    | Sum-Fall | 22 30' | FS<br>DR, PT, RS, TN, VT  |
| <b>Bull Trout Lake</b><br>34 mi. NE on Hwy 21, 2 mi. SW on FS Rd 520  | 208-373-4100                 | \$15    | Sum-Fall | 38 50' | FS<br>DR, FR, LA, PT, RS, TN, VT  |
| <b>Cozy Cove</b><br>36 mi. NE on Hwy 21, 28 mi. W on FS Rd 579, 11 mi. S<br>on FS Rd 555  | 208-373-4100                 | \$12    | Sum-Fall | 11 16' | FS<br>DR, FR, LA, PT, RS, TN, VT  |
| <b>Helende Campground</b><br>9 mi. E on Hwy 21  | 208-373-4100                 | \$15    | Sum-Fall | 15 -   | FS<br>DR, FR, LA, PT, RS, TN, VT  |
| <b>Hower's</b><br>36 mi. NE on Hwy 21, 28 mi. W on FS Rd 579, 7.5 mi. S<br>on FS Rd 555   | 208-373-4100                 | \$12    | Sum-Fall | 10 22' | FS<br>DR, FR, LA, PT, RS, TN, VT  |
| <b>Kirkham Campground</b><br>4.2 mi. E on Hwy 21  | 208-373-4100                 | \$15    | Sum-Fall | 16 32' | FS<br>DR, FR, LA, PT, PS, RS, TN, VT                                    |
| <b>Mountain View Campground</b><br>0.6 mi. E on Hwy 21  | 208-373-4100                 | \$15    | Sum-Fall | 14 32' | FS<br>DR, FR, PT, PS, RS, TN, VT, WA                                    |
| <b>Park Creek</b><br>.3 mi. E on Hwy 21, 3 mi. NE on FS Rd 582  | 208-373-4100                 | \$12    | Sum-Fall | 26 32' | FS<br>DR, FR, LA, PT, PS, RS, TN, VT                                    |
| <b>Pine Flats</b><br>5 mi. W on Banks-Lowman Rd   | 208-373-4100                 | \$15    | Sum-Fall | 25 32' | FS<br>DR, FR, LA, PT, PS, RS, TN, VT                                    |
| <b>Riverside - Deadwood Reservoir</b><br>7359 Hwy 21  | 208-259-3361                 | \$12    | Sum-Fall | 8 -    | FS<br>DR, FR, LA, PT, RS, TN, VT  |
| <b>Sawtooth Lodge</b><br>Hwy 21, 27 mi. E of Lowman, in Grandjean   | 208-259-3331                 | \$10-30 | Spr-Fall | 38 -   | PV<br>CB, CC, DR, DS, HU, GR, HA, PT,<br>PS, RS, SH, SL, SP, TN, WF     |
| <b>SNRA: Grandjean</b><br>7 mi. off Hwy 21 on South Fork Payette River  | 208-727-5000                 | \$13    | Sum-Fall | 31 22' | FS<br>DR, FR, PT, SL, SP, TN, VT  |
| <b>Sourdough Lodge &amp; RV Resort</b><br>8406 Hwy 21, 12 mi E on Hwy 21, MP 84   | 208-259-3326                 | \$20    | All Year | 4 -    | PV<br>CH, CC, DR, DS, LP, RS  |

## SNRA = Sawtooth National Recreation Area

### CAMPGROUND AMENITIES

|                            |                              |                         |
|----------------------------|------------------------------|-------------------------|
| <b>CB</b> Cabins           | <b>LN</b> Laundry            | <b>RS</b> Reservations  |
| <b>CH</b> Cable TV Hookups | <b>LA</b> Limited Access     | <b>SH</b> Showers       |
| <b>CC</b> Credit Cards OK  | <b>LP</b> LP Gas             | <b>SL</b> Slideouts OK  |
| <b>DR</b> Drinking Water   | <b>MA</b> Maximum Amp        | <b>SP</b> Swimming Pool |
| <b>DS</b> Dump Station     | <b>MM</b> Mini-Mart          | <b>TN</b> Tents Welcome |
| <b>FR</b> Fire Rings       | <b>PA</b> Planned Activities | <b>VT</b> Vault Toilets |
| <b>GR</b> Group Area       | <b>PT</b> Pets OK            | <b>WA</b> Waterfront    |
| <b>HA</b> Handicap Access  | <b>PL</b> Playground         | <b>WF</b> WiFi          |
| <b>HU</b> Full Hook-ups    | <b>PS</b> Pull-thru Sites    | <b>YT</b> Yurts         |



# Visit. Explore. Play.



Visit  
[idahopower.com/recreation](http://idahopower.com/recreation)  
 today to reserve a spot for your  
*next adventure!*

| Mackay   |                              | N-6     |          |    |        |
|--|------------------------------|---------|----------|----|--------|
| <b>Iron Bog</b>  | 208-588-3400                 | \$5     | Sum-Fall | 21 | 32' FS |
| 10 mi. SE on Hwy 93, 15 mi. SW on Hwy 7, 2 mi. SW on FS Rd 137   |                              |         |          |    |        |
| <b>Mackay Reservoir Campground</b>   | 208-879-6200                 | \$6-16  | All Year | 57 | 65' BL |
| 6 mi NW on Hwy 93  |                              |         |          |    |        |
| <b>★ Moose Crossing RV Park</b>  | 208-588-2994                 | \$15-32 | Spr-Fall | 45 | 50' PV |
| 3794 N US Hwy 93<br>8 mi. S on Hwy 93, MP 100  |                              |         |          |    |        |
| <b>Phi Kappa</b>   | 208-588-3400                 | \$5     | Sum-Fall | 21 | 32' FS |
| 15 mi. NE on Trail Creek Rd  |                              |         |          |    |        |
| <b>River Park Golf Course &amp; Campground</b>   | 208-588-2296                 | \$25    | Spr-Fall | 39 | 50' PV |
| Hwy 93, SW 6 blks on Capitol Ave.  |                              |         |          |    |        |
| <b>Star Hope</b>   | 208-588-3400                 | \$5     | Sum-Fall | 21 | 32' FS |
| 16 mi. NW on Hwy 93, 17 mi. SW on Trail Creek Rd 208, 20 mi. SE on FS Rd 135, 9 mi. SW on Copper Basin Loop Rd 138 |                              |         |          |    |        |
| <b>Timber Creek</b>  | 208-588-3400                 | \$5     | Sum-Fall | 12 | 32' FS |
| 7 mi. S on Hwy 93, 28 mi. on Pass Creek Rd 122, 13 mi. N on Sawmill Canyon Rd 101                                  |                              |         |          |    |        |
| <b>Wagon Wheel Motel &amp; RV Park</b>   | 208-588-3331                 | \$20    | All Year | 17 | 30' PV |
| 809 W Custer, N on Hwy 93  |                              |         |          |    |        |
| <b>White Knob Motel &amp; RV Park</b>  | 208-588-2622                 | \$10-20 | Sum-Fall | 57 | 38' PV |
| 4255 Hwy 93, 2 mi. S on Hwy 93   |                              |         |          |    |        |
| <b>Wildhorse</b>   | 208-588-3400                 | \$10    | Sum-Fall | 13 | 32' FS |
| 16 mi. NW on Hwy 93, 17 mi. SW on Trail Creek Rd 208, 3 mi. S on FS Rd 135; 6 mi. on FS Rd 136                     |                              |         |          |    |        |
| Malad City   |                              | Q-8     |          |    |        |
| <b>Devils Creek RV Park</b>  | 435-881-9604                 | \$15-30 | Spr-Fall | 40 | 40' PV |
| Exit 22, I-15 at Devils Creek Reservoir  |                              |         |          |    |        |
| <b>KC Oil RV Park</b>  | 208-766-2759                 | \$      | All Year | 16 | - PV   |
| 1 Bannock St., I-15 Exit 13, 3 blks W to Main St, R onto Bannock St for 3 blks                                     |                              |         |          |    |        |
| Malta  |                              | Q-6     |          |    |        |
| <b>McClenden Springs</b>   | 208-677-6641                 | \$      | Spr-Fall | 5  | - BL   |
| 3 mi. N on Hwy 81, 2.5 mi. W & S on Conner Creek Rd  |                              |         |          |    |        |
| <b>Sublett</b>   | 208-678-0430                 | \$      | Sum-Fall | 7  | 22' FS |
| I-84 Exit 245, E 13 mi. on Sublett Rd around reservoir.  |                              |         |          |    |        |
| Marsing  |                              | O-1     |          |    |        |
| <b>Givens Hot Springs</b>  | 208-495-2000                 | \$      | All Year | 0  | - PV   |
| 11309 Hwy 78   |                              |         |          |    |        |
| <b>River Haven RV Park</b>   | 208-896-4268<br>800-852-9263 | \$10-25 | All Year | 55 | - PV   |
| 6920 Old Bruneau Hwy<br>2.5 mi. S on Old Bruneau Hwy   |                              |         |          |    |        |

**McCall**

**K-2**

|   |              |         |              |     |  |
|---|--------------|---------|--------------|-----|--|
| <b>Buckhorn Bar</b><br>30 mi. NE on FS Rd 48, 7.5 mi. S on FS Rd 674  | 208-347-0300 | \$10-15 | Sum-Fall 10  | 22' | FS<br>DR, FR, HA, LA, PT, TN, VT   |
| <b>Golden RV Park</b><br>210 N 3rd St.<br>Hwy 55 N, 3 blks past light at Dienhard Lane  | 208-634-4700 | \$23-32 | Spr-Fall 17  | -   | PV<br>CH, CC, DR, HU, HA, LN, MA, PT, PS, RS, SL, WF                                 |
| <b>Grouse Campground</b><br>4 mi. N on Hwy 55, R on Goose Lake Rd<br>(Brundage Mtn. turnoff) for 9 mi. to FS Rd 273, L .25 mi.                  | 208-347-0300 | \$10-15 | Sum-Fall 22  | 35' | FS<br>DR, FR, GR, HA, PT, RS, TN, VT   |
| <b>Lake Fork</b><br>9.5 mi. E on FS Rd 48   | 208-347-0300 | \$10    | Sum-Fall 9   | 22' | FS<br>DR, FR, PT, TN, VT   |
| <b>McCall Campground and RV Park</b><br>190 Krahn Lane<br>Hwy 55, 1st R after Welcome sign  | 208-634-5165 | \$27-38 | All Year 60  | 40' | PV<br>CC, DR, DS, FR, GR, LN, MM, PT, PS, RS, SH, SL, TN, WF                         |
| <b>★ McCall RV Resort - Northfork Lodge</b><br>200 Scott St.<br>Hwy 55 to Deinhard, W to Mission St, L on Mission<br>.2 mi. to Scott St, then R | 208-634-5646 | \$55    | All Year 157 | 45' | PV<br>CB, CH, CC, DR, DS, HU, GR, HA, LN, LP, MA, PT, PL, PS, RS, SH, SL, SP, WA, WF |



**200 SCOTT ST.  
MCCALL, ID 83638  
LOCAL: (208) 634-5646  
TOLL FREE: 1-855-634-5646  
MCCALLRVRESORT@G7RVRESORTS.COM**

**TL RATED 9.5/10\*/10**



**FEATURES:**

- **50 AMP SERVICE**
- **FREE WIFI & CABLE**
- **PROPANE FOR SALE**
- **WASHERS & DRYERS**
- **INDIVIDUAL SHOWER ROOMS**
- **HEATED INDOOR POOL, SPA AND STEAM ROOM**
- **GUEST COTTAGES FOR RENT**
- **OPEN YEAR ROUND**

**WWW.  RVRESORTS.COM**

|   |              |         |              |     |  |
|---|--------------|---------|--------------|-----|--|
| <b>Ponderosa</b><br>31 mi. NE on FS Rd 48   | 208-382-7400 | \$10    | Sum-Fall 7   | 20' | FS<br>DR, FR, PT, TN, VT, WA   |
| <b>Ponderosa State Park</b><br>1920 N Davis Ave. Hwy 55, E on Railroad Ave to Wooley<br>& Davis, L on Davis into the park | 208-634-2164 | \$12-49 | Sum-Fall 185 | 45' | SP<br>CB, CC, DR, DS, FR, HU, GR, HA, PT, PS, RS, SH, SL, TN, WA, WF |
| <b>Upper Payette Lake</b><br>18.5 mi. N on FS Rd 21   | 208-347-0300 | \$10-15 | Sum-Fall 19  | 22' | FS<br>DR, FR, GR, HA, PT, PS, RS, SL, TN, VT, WA                     |

| McCammon   |              | Q-8   |
|--|--------------|---|
| ★ <b>McCammon RV Park Campground</b><br>898 E Hwy 30<br>I-15 Exit 47 | 208-254-3630 | \$24-25 Spr-Fall 50 80' PV<br>CC, DR, HU, HA, LN, MM, PT, PS,<br>RS, SH, TN, WF   |
| Medimont   |              | E-2   |
| <b>Quiet Nook Campground</b><br>31146 S Hwy 3<br>Hwy 3 MP 104        | 208-689-3385 | \$15-25 Sum 22 - PV<br>CB, DS, FR, HU, GR, MA, PT, RS,<br>SH, SL, TN, WA  |
| Meridian   |              | N-2   |
| ★ <b>Boise - Meridian KOA RV Resort</b><br>184 W Pennwood St.        | 208-888-7003 | \$45-60 All Year 224 48' PV<br>CH, CC, DR, DS, HU, GR, HA, LN,<br>LA, LP, MA, MM, PT, PA, PL, PS,<br>RS, SH, SL, SP, TN, WF |



**Daily & Monthly Welcome**  
**Clubhouse • Indoor Pool /Spa**  
**50 AMP • Water • Sewer • TV**  
**Playground • Pet Friendly**  
**WiFi • Exercise Room**  
**OPEN ALL YEAR**



**1-866-988-7003 • www.nwfamilyrvresorts.com**

**184 W Pennwood St. • Meridian ID 83642**

Sister Parks

Pasco/Tri-Cities KOA - Pasco, WA  
509-542-1357 • 800-562-2495

Pendleton KOA - Pendleton, OR  
541-276-1041 • 800-562-7560

| Montpelier  |                              | Q-9   |
|---|------------------------------|---|
| <b>Cloverleaf Campground</b><br>16 mi. S on Hwy 89, 7 mi. W on FS Rd 412        | 208-847-0375                 | \$10-60 Sum-Fall 19 22' FS<br>DR, FR, GR, PT, RS, TN, VT  |
| <b>Montpelier Canyon Campground</b><br>3.3 mi. E on Hwy 89                      | 208-634-5165                 | \$4 Sum-Fall 13 32' FS<br>FR, PT, RS, TN, VT  |
| <b>Montpelier Creek KOA</b><br>28501 Hwy 89 N<br>2 mi. E on Hwy 89 N            | 208-847-0863<br>800-562-7576 | \$27-65 Spr-Fall 45 100' PV<br>CB, CH, CC, DR, DS, FR, HU, GR,<br>LN, LP, MM, PT, PL, PS, RS, SH,<br>SL, SP, TN, WA, WF, YT |
| <b>North Fork Overflow Campground</b><br>1.5 mi. N on Hwy 89, then W apx. 8 mi. | 208-847-0375                 | \$ Sum-Fall 10 22' FS<br>GR, PT, TN, VT   |



Don't forget,  
**FETCH YOUR GEAR!**



To learn more, and purchase a license, go to [idfg.idaho.gov](http://idfg.idaho.gov)

|   |                              |  |
|---|------------------------------|--|
| <b>Cottonwood RV Park</b><br>125 Bradford St. Exit 95 to Main, L on Hwy 51 to Air Base Rd, R at light to Bradford | 208-587-4426                 | \$10-22 All Year 23 - PV<br>CH, DS, HU, LN, PT, PS, RS, SH, SL, TN                               |
| <b>Fort Running Bear RV Park</b><br>25094 Little Camas Reservoir Rd.<br>26 mi NE on Hwy 20                        | 208-653-2494                 | \$27-44 Spr-Sum 74 - FS<br>CB, DR, DS, HU, LN, PT, PL, PS, RS, SH, SL, SP, TN                    |
| <b>Mountain Home KOA</b><br>220 E 10th N<br>I-84 Exit 90, 3 mi. to Sinclair Station, turn L                       | 208-587-5111<br>800-562-8695 | \$19-45 All Year 59 90' PV<br>CB, CH, CC, DS, HU, LN, LP, MM, PT, PL, PS, RS, SH, SL, TN, WF, YT |
| <b>★ Mountain Home RV Resort</b><br>2295 American Legion Blvd<br>0.25 mi. off I-84 Exit 95                        | 208-580-1211                 | \$45 All Year 179 110' PV<br>CH, CC, DR, DS, HU, GR, LN, LP, MA, PT, PL, PS, RS, SH, SL, SP, WF  |

# Mountain Home

## RV RESORT

2295 AMERICAN LEGION BLVD

MOUNTAIN HOME, ID 83647

LOCAL: 208 580-1211

MOUNTAINHOME@G7RVRESORTS.COM

### G7 RV RESORT'S DESERT OASIS!



*T.L. Rated 10/10\*/9.5*

#### FEATURES:

- 50 AMP SERVICE
- WIFI & CABLE
- PROPANE FOR SALE
- WASHERS & DRYERS
- INDIVIDUAL SHOWER ROOMS
- POOL & SPA
- SHADOW MOUNTAIN STORAGE RENTAL
- OFF LEASH PET PARK

WWW.  RVRESORTS.COM

|  |                              |  |
|--|------------------------------|--|
| <b>Wagon Wheel RV Park</b><br>1880 E 5th N, #3<br>I-84 Exit 95, American Legion Blvd to 18th E | 208-587-5994                 | \$27 All Year 24 70' PV<br>CH, DR, HU, LN, MA, PT, RS, SH, TN                          |
| <b>Moyie Springs</b>   |                              | A-3  |
| <b>Twin Rivers Canyon Resort</b><br>1823 Twin Rivers Rd.<br>1 mi. E of town                    | 208-267-5932<br>888-258-5952 | \$20-64 Spr-Fall 82 - PV<br>CC, DR, DS, FR, HU, LN, MM, PT, PL, PS, RS, SH, SL, TN, WF |
| <b>Mud Lake</b>  |                              | N-7  |
| <b>Birch Creek Campground</b><br>25 mi. NW on Hwy 28   | 208-524-7500                 | \$ Spr-Fall 25 52' BL<br>DR, FR, VT  |

**Mud Lake (continued) N-7**

**Haven Motel & Trailer Park** 208-663-4821 \$12 All Year 13 - PV  
1079 E 1500 N, Hwy 33 CC, DS, HU, PT, RS

**Nampa N-1**

**Garrity Blvd. RV Park** 208-442-9000 \$12-24 All Year 88 - PV  
3515 Garrity Blvd 877-442-9090 CH, CC, DS, HU, HA, LN, LP, MM,  
Exit I-84 at Garrity, 1 mi. S. PT, PL, PS, SH, SL, TN, WF

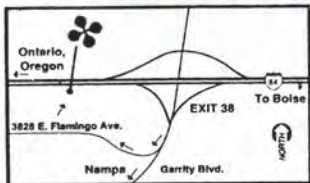
**Mason Creek RV Park** 208-465-7199 \$24-27 All Year 78 70' PV  
807 Franklin Blvd 800-768-7199 CH, CC, DR, DS, HU, GR, HA, LN,  
I-84 Exit 36, Franklin Blvd .5 mi. S LP, PT, PS, RS, SH, SL, TN, WF

# RV Furniture Center

3828 E. Flamingo Ave. • Nampa, ID 83687

*Easy Freeway Access From I-84, Exit 38*

**“We Comfort your RV Lifestyle”**



\* Thomas Payne Reclining Sofas

\* Tri-Fold Sofas

**800-303-2203**

[www.rvfurniturecenter.com](http://www.rvfurniturecenter.com)

**New Meadows K-2**

**Cold Springs** 208-347-0300 \$10-15 Sum-Fall 30 22' FS  
8 mi. SW on Hwy 95, 2.5 mi. W on FS Rd 089, DR, DS, FR, GR, HA, PT, RS, SL,  
1 mi. W on FS Rd 50091 TN, VT

★ **Creekside RV Park & Campground** 208-315-3080 \$20-40 All Year 40 - PV  
3278 Hwy 55 CC, DS, HU, LN, PT, PS, RS, SH,  
2.5 mi. E on Hwy 55, 10 mi. W of McCall SL, TN

**Hazard Lake** 208-347-0300 \$10-15 Sum-Fall 12 22' FS  
6 mi. E on Hwy 55, 19 mi. N on FS Rd 50257, DR, FR, HA, PT, TN, VT, WA  
1 mi. E on FS Rd 50259

**Last Chance** 208-347-0300 \$10-15 Sum-Fall 23 45' FS  
4 mi. E on Hwy 55, 2 mi. N on FS Rd 453 DR, FR, HA, PT, TN, VT

**Packer John's Cabin Park and Campground** 208-347-2448 \$10 Spr-Fall 18 40' CC  
3326 Highway 55 DR, FR, GR, HA, PT, PS, SL, TN,  
VT, WA

**Zim's Hot Springs** 208-347-2686 \$10-20 Spr-Fall 32 - PV  
2995 Zims Rd. CC, DR, DS, FR, HU, GR, PT, RS,  
4 mi. N on Hwy 95 SH, SL, SP, TN, WA, WF

**Newdale N-9**

**Green Canyon Hot Springs** 208-458-4454 \$14-18 Spr-Fall 100 - PV  
2432 S Canyon Creek Rd. DR, DS, FR, GR, HA, PT, RS, SL,  
Hwy 33 MP 116, S 4 mi. TN, VT

**Nezperce H-2**

**Nezperce RV Park** 208-937-1021 \$25 Sum 9 - CC  
502 5th Ave CH, DR, DS, HU, HA, LN, PT, PL,  
4th @ Maple St. PS, RS, SH, TN

**North Fork J-5**

**Corn Creek** 208-865-2700 \$5 Spr-Fall 18 22' FS  
40 mi. W on FS Rd 030 DR, FR, PT, TN, VT, WA

**Ebenezer Bar Campground** 208-865-2700 \$5 Sum-Fall 14 32' FS  
W on Salmon River Rd (FS030) DR, FR, PT, TN, VT, WA

**Spring Creek** 208-865-2700 \$5 Sum-Fall 5 32' FS  
17.7 mi. W on Salmon River Rd 030 DR, FR, PT, TN, VT, WA

★ **The Village at North Fork** 208-865-7001 \$16-27 All Year 30 45' PV  
2046 Highway 93 N 855-865-7001 CB, CC, DR, FR, HU, GR, LN, LP,  
MA, MM, PT, PS, RS, SH, SL, TN, WA, WF

**Twin Creek** 208-865-2700 \$5 Sum-Fall 30 32' FS  
17 mi. NW on Hwy 93 DR, FR, PT, TN, VT

**Wagonhammer Campground** 208-865-2477 \$16-37 Spr-Fall 75 45' PV  
1826 Hwy 93 N, MM 324 CC, DR, DS, FR, HU, GR, HA, LN,  
18 mi. N of Salmon on Hwy 93, MP 324 MA, PT, PS, RS, SH, SL, TN, WA,  
WF, YT

**Waters Edge RV Park & Pizzeria** 208-865-2476 \$10-27 Spr-Fall 19 45' PV  
2570 Hwy 93 N CC, DR, FR, HU, GR, MA, PT, RS,  
25 mi. N of Salmon on Hwy 93 N SH, SL, TN, WA, WF

**Oakley Q-5**

**Bostetter** 208-678-0430 \$ Sum 10 16' FS  
19.7 mi. W on FS Rd 70500 FR, GR, PT, SL, TN, VT

**Father and Sons** 208-678-0430 \$ Sum-Fall 12 12' FS  
21 mi. W of Oakley, FS Rd 500 FR, GR, PT, PL, SL, TN, VT

**Oakley City RV Park** 208-862-3313 \$7-15 Spr-Fall 17 - CC  
370 S Center St. DR, DS, FR, HU, HA, PT, PS, RS,  
Through main intersection, 1.5 blks on L SH, SL, TN

| Ola  |              | L-2   |
|--|--------------|---|
| <b>Antelope</b><br>On Sagehen Reservoir                | 208-365-7000 | \$8-15 Sum-Fall 29 32' FS<br>DR, FR, GR, HA, LA, PT, PS, RS,<br>VT, WA    |
| <b>Cartwright Ridge</b>                                | 208-365-7000 | \$8-15 Sum-Fall 5 22' FS<br>DR, FR, LA, PT, TN, VT, WA                    |
| <b>Eastside</b><br>18 mi. N at Sagehen Reservoir       | 208-365-7000 | \$8-15 Sum-Fall 6 32' FS<br>DR, FR, GR, HA, LA, PT, PS, RS,<br>TN, VT, WA |
| <b>Hollywood Point</b><br>18 Mi N on Sagehen Reservoir | 208-365-7000 | \$8-15 Sum-Fall 6 - FS<br>DR, FR, LA, PT, TN, VT, WA                      |
| <b>Sagehen Creek</b>                                   | 208-365-7000 | \$8-30 Sum-Fall 15 32' FS<br>DR, FR, HA, LA, PT, PS, RS,<br>VT, WA        |

| Orofino  |                              | G-2   |
|--|------------------------------|---|
| <b>Canoe Camp RV Park</b><br>Near historic canoe camp on the Lewis & Clark trail   | 208-476-7530                 | \$20 All Year 28 - PV<br>CH, CC, DR, HU, LN, LP, PT, PS,<br>RS, SH, SL, TN, WF                  |
| <b>Canyon Creek</b><br>11 mi. N - Dent Bridge Rd to Canyon Creek Rd  | 208-476-1255                 | \$ Spr-Fall 17 22' CE<br>FR, LA, PT, SL, TN, VT   |
| <b>★ Clearwater Crossing RV Park</b><br>500 Riverfront Rd.<br>From Hwy 12 turn onto bridge into Orofino, take first L on Hwy 7, then take first L into RV park | 208-476-4800<br>877-476-4800 | \$18-45 All Year 55 75' PV<br>CH, CC, DR, HU, GR, HA, LN, MA,<br>PT, PS, RS, SH, SL, TN, WA, WF |

# CLEARWATER CROSSING

*On the Clearwater River* **RV Park**

**Big Rig Friendly**

49 Full Hookups with 30 • 50 amp 110 • Free Wi-Fi  
Showers • Laundry • Group Area • Fish Cleaning Station

**1-877-476-4800**

Group Rates • Monthly Rates

**500 River Front Rd • Orofino, ID 83544**

From Hwy 12 turn onto bridge into Orofino. Take first left on Hwy 7 then take first left into RV Park

**Web: [ClearwaterCrossingRVPark.com](http://ClearwaterCrossingRVPark.com)**

|  |              |  |
|--|--------------|--|
| <b>Dent Acres</b><br>20 mi. N on Dent Bridge Rd        | 208-476-1255 | \$18 All Year 50 35' CE<br>CC, DR, DS, FR, HU, GR, HA, PT,<br>PA, PL, PS, RS, SH, SL, TN |
| <b>Pink House Recreation Site</b><br>2 mi. W on Hwy 12 | 208-962-3245 | \$10-18 All Year 18 40' BL<br>DR, FR, HU, GR, HA, PT, PS, TN,<br>VT, WA                  |

| Osburn   |              | D-2   |
|--|--------------|---|
| <b>Blue Anchor RV Park</b><br>300 W Mullan Ave<br>I-90 Exit 57 | 208-752-3443 | \$19-30 Spr-Fall 46 60' PV<br>CH, CC, DR, HU, GR, LN, MA, PT,<br>PS, RS, SH, SL, TN |

| Palisades  |              | N-9  |
|--|--------------|--|
| <b>Big Elk Creek</b><br>5.4 mi. SE on Hwy 26, 1.4 mi. NE on FS Rd 262          | 208-523-1412 | \$10 Sum-Fall 21 22' FS<br>DR, FR, RS, VT  |
| <b>Blowout</b><br>9 mi. SE on Hwy 26   | 208-523-1412 | \$10 Sum-Fall 16 32' FS<br>DR, FR, RS, VT  |
| <b>Calamity</b><br>2.6 mi. S on Hwy 26, 1.1 mi. SW on FS Rd 058                | 208-523-1412 | \$ Sum-Fall 41 32' FS<br>DR, FR, RS, VT  |
| <b>Palisades Creek</b><br>2 mi. NE on FS Rd 255                                | 208-523-1412 | \$12-24 Spr-Fall 8 22' FS<br>DR, FR, PT, TN, VT  |
| <b>Palisades RV Park &amp; Cabins</b><br>3802 Swan Valley Hwy<br>Hwy 26 MP 385 | 208-351-0511 | \$26-32 Sum-Fall 25 - PV<br>CB, CH, CC, DR, FR, HU, GR,<br>LN, LA, PT, PL, PS, RS, SH, SL,<br>TN, WF |

| Paris  |              | Q-9   |
|--|--------------|---|
| <b>Bear Lake Hot Springs - Sandstone Resort</b><br>6668 N Beach Rd.<br>7 mi. E of St. Charles on N Beach State Park Rd | 208-945-4545 | \$ Spr-Fall 0 - PV<br>CC, DR, GR, HA, MM, PT, PS, RS,<br>SH, WA |
| <b>Emigration Campground</b><br>10.5 mi. W on Hwy 36   | 208-847-0375 | \$10-12 Sum-Fall 26 22' FS<br>DR, FR, HA, PS, RS, TN, VT        |
| <b>Paris Springs Campground</b><br>10 mi. S on Hwy 89, W 4.5 mi. on Paris Canyon Rd                                    | 208-847-0375 | \$10-60 Sum-Fall 11 22' FS<br>DR, FR, GR, PT, RS, TN, VT        |

| Parma  |              | N-1  |
|--|--------------|--|
| <b>Old Fort Boise RV Park</b><br>Hwy 95, E side of town, next to the Fort Boise Museum | 208-573-4682 | \$7-13 Spr-Fall 9 34' CC<br>DS, HU, HA, PT, SH, TN |

| Picabo   |              | O-5   |
|--|--------------|---|
| <b>★ Picabo Angler RV Park</b><br>18918 US 20. Just W of the Picabo Angler Convenience Store & Fly shop. | 208-788-3536 | \$25-40 Spr-Fall 17 - PV<br>CC, DR, DS, FR, HU, LN, LP, MM,<br>PS, RS, SH, SL, WF |

| Pierce   |                              | G-2     |          |     |     |    |
|--|------------------------------|---------|----------|-----|-----|----|
| <b>Aquarius</b>  | 208-476-4541                 | \$10    | Sum      | 9   | 22' | FS |
| 11 mi. N on Hwy 11; 25 mi. NE of Headquarters on FS Rd 247                               |                              |         |          |     |     |    |
| <b>Hidden Creek</b>  | 208-476-4541                 | \$10    | Sum-Fall | 13  | 22' | FS |
| 1 mi. S on Hwy 11, 55 mi. NE on FS Rd 250  |                              |         |          |     |     |    |
| <b>Kelly Forks</b>   | 208-476-4541                 | \$10    | Sum-Fall | 14  | 32' | FS |
| 1 mi. S on Hwy 11; 47 mi. NE on FS Rd 250  |                              |         |          |     |     |    |
| <b>Noe Creek</b>   | 208-476-4541                 | \$10    | Sum-Fall | 6   | 22' | FS |
| 1 mi. S on Hwy 11, 40 mi. NE on FS Rd 250  |                              |         |          |     |     |    |
| <b>Washington Creek</b>  | 208-476-4541                 | \$10    | Sum-Fall | 23  | 32' | FS |
| 1 mi. S on Hwy 11, 39 mi. NE on FS Rd 250, 6 mi. W on                                    |                              |         |          |     |     |    |
| Pine   |                              | O-3     |          |     |     |    |
| <b>Anderson Ranch Reservoir Campgrounds</b>  | 208-587-7961                 | \$      | Sum      | 200 | 32' | FS |
| 30 mi. NE on Hwy 20, 15 mi. NE on FS Rd 61   |                              |         |          |     |     |    |
| <b>Big Roaring River Lake Campground</b>   | 208-587-7961                 | \$10    | Sum-Fall | 12  | 22' | FS |
| 30 mi. NE on Hwy 20, 29 mi. NE on FS Rd 61, 15 mi. NW on FS Rd 172, 3 mi. S on FS Rd 129 |                              |         |          |     |     |    |
| <b>Big Trinity Lake Campground</b>   | 208-587-7961                 | \$10    | Sum-Fall | 17  | -   | FS |
| CB, DR, VT   |                              |         |          |     |     |    |
| <b>Deer Creek Lodge</b>  | 208-653-2454                 | \$35    | All Year | 24  | -   | PV |
| 730 S Pine-Featherville Rd.<br>Hwy 20, W at MP 127 for 15 mi.                            |                              |         |          |     |     |    |
| <b>Dog Creek</b>   | 208-587-7961                 | \$10-20 | Sum-Fall | 12  | 22' | FS |
| 34 mi. NE on Hwy 20, 24 mi. N on FS Rd 61  |                              |         |          |     |     |    |
| <b>Elks Flat</b>   | 208-587-7961                 | \$      | Sum-Fall | 35  | 55' | FS |
| 29 mi. NE on Hwy 20, 22 mi. NE on FS Rd 61   |                              |         |          |     |     |    |
| <b>Fall Creek Resort &amp; Marina</b>  | 208-653-2242                 | \$15-45 | All Year | 40  | -   | PV |
| 2147 S Fall Creek Rd.<br>Hwy 20, W at MP 116, 11 mi.                                     |                              |         |          |     |     |    |
| <b>Nester's Riverside Campground</b>   | 208-653-2210                 | \$10-25 | Sum-Fall | 29  | -   | PV |
| 54 E Nester Dr<br>Hwy 20, W at MP 127 for 18 mi.   |                              |         |          |     |     |    |
| Pinehurst  |                              | D-2     |          |     |     |    |
| <b>By The Way Campground</b>   | 208-682-3311                 | \$      | All Year | 0   | -   | PV |
| 907 N Division St.<br>I-90 Exit 45, S  |                              |         |          |     |     |    |
| Plummer  |                              | E-1     |          |     |     |    |
| <b>Heyburn State Park</b>  | 208-686-1308                 | \$12-31 | Spr-Fall | 129 | 55' | SP |
| Hwy 5 between Plummer & St. Maries   |                              |         |          |     |     |    |
| Pocatello  |                              | P-7     |          |     |     |    |
| <b>Bannock County Fairgrounds RV Park</b>  | 208-237-1340                 | \$      | Sum      | 122 | -   | CC |
| Exit 71, Pocatello Creek Rd to Olympus Dr,<br>L 6 blks, R onto Fairground Dr             |                              |         |          |     |     |    |
| <b>Batise Springs RV Park</b>  | 208-241-0506                 | \$30    | Spr-Fall | 12  | -   | PV |
| 1138 Rowland Road. Off I-86, 2 mi. W   |                              |         |          |     |     |    |
| <b>Cowboy RV Park</b>  | 208-232-4587                 | \$38-43 | All Year | 41  | 60' | PV |
| 845 Barton Rd.<br>I-15 Exit 67, 1 mi. N., R on Barton Rd                                 |                              |         |          |     |     |    |
| <b>Pocatello KOA</b>   | 208-233-6851<br>800-562-9175 | \$      | All Year | 58  | -   | PV |
| 9815 W Pocatello Creek Rd.<br>I-15 Exit 71   |                              |         |          |     |     |    |
| <b>Scout Mountain</b>  | 208-236-7500                 | \$10    | Spr-Fall | 28  | 30' | FS |
| 13 mi. S on Cty. Rd 38, 3.8 mi. SE on FS Rd 2000   |                              |         |          |     |     |    |
| Post Falls   |                              | D-1     |          |     |     |    |
| <b>Coeur d'Alene RV Resort</b>   | 208-773-3527                 | \$30-35 | All Year | 191 | -   | PV |
| 2652 E Mullan Ave<br>I-90 Exit 7, N to Mullan Ave.                                       |                              |         |          |     |     |    |
| <b>Suntree RV Park</b>   | 208-777-8888                 | \$34-40 | All Year | 81  | Any | PV |
| 350 N Idahline Rd.<br>I-90 Exit #2 (Pleasant View Rd), 1 blk N 1, blk E                  |                              |         |          |     |     |    |

## TYPE OF CAMPGROUND

**BL** Bureau of Land Management  
**BR** Bureau of Reclamation  
**CC** City/County  
**CE** Army Corps of Engineers  
**FS** Forest Service

**IP** Idaho Power  
**NP** National Park Service  
**PV** Private RV Park/Campground  
**SP** State Park

**RATES MAY HAVE CHANGED SINCE PUBLICATION.**  
 You must contact campgrounds directly for current rates,  
 availability & reservations.

## KEY TO LISTINGS

Campgrounds are listed alphabetically by city. A locator map (center fold-out) used in conjunction with written driving directions in the listings will assist in finding your destination.

| City   | Daily Rate*  | Season  | No. of Sites | Max Length | See Map                |
|--|--------------|---------|--------------|------------|------------------------|
| <b>Boise</b>   |              |         |              |            | <b>G-2</b>             |
| ★ <b>IRVCA Member RV Park</b><br>123 Any Street<br>I-84 Exit 45, N on any Street | 208-336-1234 | \$35-62 | Spr-Fall     | 44 62'     | PV                     |
|  |              |         |              |            | CB, CC, HU, MA, PT, WF |
| ★ <b>IRVCA Members welcome your business!</b>                                    |              |         |              |            |                        |

\*Rates may have changed since publication. (Rates shown may include tent sites)

**YOU MUST CONTACT CAMPGROUNDS DIRECTLY FOR CURRENT RATES, AVAILABILITY & RESERVATIONS.**

## CAMPGROUND AMENITIES

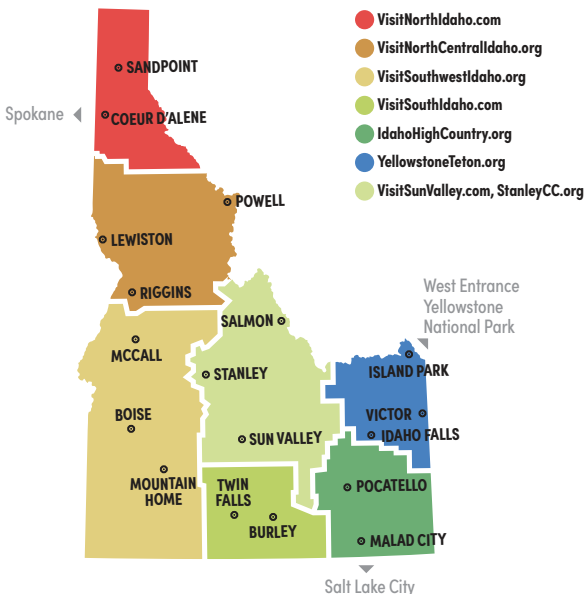
|                            |                              |                           |
|----------------------------|------------------------------|---------------------------|
| <b>CB</b> Cabins           | <b>LN</b> Laundry            | <b>RS</b> Reservations    |
| <b>CH</b> Cable TV Hookups | <b>LA</b> Limited Access     | <b>SH</b> Showers         |
| <b>CC</b> Credit Cards OK  | <b>LP</b> LP Gas             | <b>SL</b> Slideouts OK    |
| <b>DR</b> Drinking Water   | <b>MA</b> Maximum Amp        | <b>SP</b> Swimming Pool   |
| <b>DS</b> Dump Station     | <b>MM</b> Mini-Mart          | <b>TN</b> Tenters Welcome |
| <b>FR</b> Fire Rings       | <b>PA</b> Planned Activities | <b>VT</b> Vault Toilets   |
| <b>GR</b> Group Area       | <b>PT</b> Pets OK            | <b>WA</b> Waterfront      |
| <b>HA</b> Handicap Access  | <b>PL</b> Playground         | <b>WF</b> WiFi            |
| <b>HU</b> Full Hook-ups    | <b>PS</b> Pull-thru Sites    | <b>YT</b> Yurts           |

## TYPE OF CAMPGROUND

|                                     |                                      |
|-------------------------------------|--------------------------------------|
| <b>BL</b> Bureau of Land Management | <b>IP</b> Idaho Power                |
| <b>BR</b> Bureau of Reclamation     | <b>NP</b> National Park Service      |
| <b>CC</b> City/County               | <b>PV</b> Private RV Park/Campground |
| <b>CE</b> Army Corps of Engineers   | <b>SP</b> State Park                 |
| <b>FS</b> Forest Service            |                                      |

## VISITOR INFORMATION

Idaho has seven adventure-filled tourism regions that offer great camping experiences. Visit the tourism websites below for information on local events, popular attractions & amazing outdoor recreation opportunities.








Bannock County  
Event Center & RV Park

# CAMP & EXPLORE!

Newly expanded RV options in  
Pocatello & Chubbuck Idaho!  
Check us out at [visitpocatello.com](http://visitpocatello.com)!

## OVER 200 SPACES IN AREA!




Cowboy RV Park

Pocatello is located where I-15 & I-86 meet.


## THE PERFECT BASE CAMP!



Pocatello KOA



Pocatello is a biker's  
playground!



Walking distance from Event  
Center RV Park!



**IDAHO**  
visitidaho.org

Info online at [VisitPocatello.com](http://VisitPocatello.com)

## Potlatch

F-1

**McCroskey State Park** 208-686-1308 \$10 Spr-Fall 9 20' SP  
26 mi. N of Moscow near the Latah-Benewah county line, DR, FR, GR, HA, PT, TN, VT  
turn W on Skyline Dr

★ **Scenic 6 RV Park** 208-875-0808 \$10-30 All Year 32 - CC  
125 6th St. CC, DR, DS, FR, HU, GR, HA,  
Hwy 95, 16 mi. N of Moscow, 1 mi. E on Hwy 6 MA, PT, PL, PS, RS, SH, SL, TN,  
VT, WF

# POTLATCH

## Scenic 6 RV Park

Open All Year

22 RV Spaces - \$30/day  
Tent Camping - \$10/day  
5 Cabins - \$50/day

Full hookups • Pull-through sites • 30/50 amp  
Wi-Fi • Pets • Bathrooms • Showers • Dump station  
4 Handicapped pull-through sites  
Playground • Horseshoe pits • Frisbee golf  
Walking path around park  
Pickleball court • Bocce ball court  
Community building available for large groups



125 6th St • Potlatch, ID 83855  
1 mile east off Hwy 95

Information / Reservations: (208) 875-0808

## Powell

G-3

**Jerry Johnson** 208-926-4274 \$14 Sum-Fall 15 22' FS  
56 mi. SW of Lolo, Mt. on Hwy 12 DR, PT, VT

**Powell** 208-926-4274 \$14 Sum-Fall 39 40' FS  
44 mi. SW of Lolo, Mt. on Hwy 12 DR, HU, PT, PS, VT

**Wendover Campground** 208-942-1234 \$14 Sum 26 40' FS  
48 mi. SW of Lolo, Mt. on Hwy 12 DR, HA, PT, VT

**White House** 208-942-1234 \$14 Sum 13 32' FS  
48 mi. SW of Lolo, Mt. on Hwy 12 DR, PT, VT

**White Sand** 208-942-1234 \$14 Spr-Fall 7 32' FS  
48 mi. W of Lolo, Mt. on Hwy 12, 1 mi. S on Elks Summit Rd DR, PT, SP, VT, WA

## Prairie

O-3

**Prairie Restaurant RV Park** 208-868-3330 \$15-25 All Year 29 - PV  
18 Prairie Rd. Hwy 20 to Anderson Dam/Fall Creek Rd, CB, CC, DR, FR, HU, GR, PT, SH,  
L across dam, L onto Southfork/Prairie Rd then 23 mi. on SL, TN, WF  
dirt road. From Boise: I-84 Exit 64, N on Blacks Creek Rd  
L at Y, 29 mi. on dirt road.

## Preston

Q-8

**Albert Moser** 208-847-0375 \$10-20 Sum 9 20' FS  
3 mi. SE on Hwy 91, less than 8 mi. E on Cub River Rd DR, FR, PT, RS, TN, VT

**Cub River Lodge & Guest Ranch** 208-852-2124 \$8-22 All Year 21 38' PV  
1942 N Deer Cliff Rd. 3 mi. SE on Hwy 91, 866-400-2124 CC, DS, HU, PT, RS, SL, TN, WF  
E 8 .5 mi. on Cub River Rd to Deer Cliff Rd, R at Y

**Maple Grove Campground** 208-478-6340 \$8 Sum 13 17' BL  
5.5 mi. NE on Hwy 34, 3 mi. NE Hwy 36, PT, VT, WA  
8 mi. N on Oneida Narrows Rd

**Redpoint** 208-478-6340 \$ Sum-Fall 10 20' BL  
5.5 mi. NE on Hwy 34, 3 mi. NE Hwy 36, TN, VT, WA  
4 mi. N on Oneida Narrows Rd

**Riverdale Resort & Hot Springs** 208-852-0266 \$15-30 All Year 21 - PV  
3696 N 1600 E CC, DR, DS, GR, RS, SP  
N apx. 5 mi. on Hwy 34/36, L before crossing Bear River

**Riverside RV & Trailer Park** 208-339-3569 \$16-20 All Year 12 - PV  
2865 N Hwy 91 DR, FR, HU, GR, MA, PT, PL, RS,  
3.5 mi. N SL, TN, WA

**Twin Lakes** 208-852-3375 \$12-24 Spr-Fall 57 - CC  
DS, GR, HA, TN, VT, WA

**Willow Flat** 208-847-0375 \$12-60 Sum-Fall 52 22' FS  
3 mi. SE on Hwy 91, the 12 mi. E on Cub River Rd DR, FR, GR, PT, RS, TN, VT

# Bird IDAHO

Your statewide birding adventure awaits



The Idaho Birding Trail is your guide to the best birding and wildlife viewing in Idaho!



idahobirdingtrail.com

## Priest Lake

B-1

|   |              |         |          |     |     |   |
|---|--------------|---------|----------|-----|-----|---|
| <b>Beaver Creek</b><br>39 mi. N of Priest River on Hwy 57, 12 mi. NE on FS Rds. 1339 & 2512             | 208-443-2512 | \$18    | Sum-Fall | 45  | 35' | FS  |
| <b>Inn at Priest Lake</b><br>5310 Dickensheet Rd. N on Hwy 57, R on Dickensheet Rd at MP 22, 5 mi. on R | 208-443-2447 | \$45    | Spr-Fall | 12  | -   | PV<br>CC, HU, HA, LN, PT, PS, RS, SH, SL, SP, WF                      |
| <b>Luby Bay</b><br>2 mi. NE on FS Rd 1337, 1 mi. N on FS Rd 237   | 208-443-2512 | \$14-15 | Sum      | 52  | 55' | FS<br>CC, DR, DS, FR, HA, PT, RS, TN, WA                              |
| <b>Nordman Store RV Park</b>  | 208-443-2538 | \$24-41 | All Year | 14  | 50' | PV<br>CB, CC, DR, FR, HU, GR, LN, MA, MM, PT, PS, SH, SL              |
| <b>Osprey</b><br>Hwy 57, 25 mi. N of Priest River, 2 mi. NE on FS Rd 237                                | 208-443-2512 | \$12-13 | Sum      | 18  | 20' | FS<br>CC, DR, FR, TN, VT, WA  |
| <b>Outlet</b><br>Hwy 57, 25 mi. N of Priest River, 1 mi. NE on FS Rd 237                                | 208-443-2512 | \$12-13 | Sum-Fall | 28  | 22' | FS<br>CC, DR, FR, HA, RS, WA  |
| <b>Priest Lake State Park</b><br>314 Indian Creek Park Rd.<br>Hwy 57, 22 mi. N of Priest River          | 208-443-2200 | \$12-31 | All Year | 151 | 50' | SP<br>CB, CC, DR, DS, FR, HU, GR, HA, LN, MM, PT, PA, PS, RS, SH, TN, |
| <b>Reeder Bay</b><br>39 mi. N on Hwy 57, 3 mi. E on FS Rd 1339  | 208-443-2512 | \$14-15 | Sum      | 24  | 50' | FS<br>CC, DR, FR, RS, TN, VT, WA                                      |

## Priest River

C-1

|  |                              |        |          |     |     |  |
|--|------------------------------|--------|----------|-----|-----|--|
| <b>Albeni Cove Recreation Area</b><br>1 mi. S of Hwy 2, sharp turn onto County Rd to end | 208-437-4617                 | \$20   | Spr-Fall | 13  | 30' | CE<br>CC, DR, FR, HA, PT, PA, RS, SH, SL, TN, WA                     |
| <b>Priest River Recreation Area "The Mudhole"</b><br>1 mi. E on Hwy 2                    | 208-437-4617                 | \$20   | Spr-Fall | 20  | 35' | CE<br>CC, DR, DS, FR, GR, HA, PT, PA, PL, PS, RS, SH, TN             |
| <b>Riley Creek Recreation Area</b><br>Hwy 2, S 1 mi. on Riley Creek Rd                   | 208-437-4617                 | \$25   | Spr-Fall | 134 | 40' | CE<br>CC, DR, DS, FR, HU, GR, HA, PT, PA, PL, PS, RS, SH, SL, TN, WA |
| <b>River Country Motel &amp; RV Park</b><br>3566 Hwy 2<br>2 mi. W on Hwy 2               | 208-448-1100<br>866-779-1100 | \$5-30 | All Year | 18  | 50' | PV<br>CH, CC, DR, HU, PT, PL, RS, SH, SL, TN, WF                     |

**HUNTING • FISHING • LICENSES**

Call 208-334-3700 or online at [idfg.idaho.gov](http://idfg.idaho.gov)

| Rexburg  |                              | N-8  |
|--|------------------------------|--|
| <b>Sheffield RV Park</b><br>5362 S Hwy 191. S 4 mi. on Hwy 20, past MP 329.<br>L at Shell Station to stop sign, follow sign  | 208-356-4182                 | \$16-36 All Year 31 - PV<br>CC, DR, DS, HU, HA, LN, PT, PS,<br>RS, SH, SL, TN, WF                          |
| <b>Thompson's RV Park</b><br>4844 S Hwy 191. 4 mi. S on Hwy 191  | 208-356-6210                 | \$20 Spr-Fall 25 - PV<br>HU, SH  |
| <b>Wakeside Lake RV Park</b><br>2245 S 2000 W<br>Hwy 20 Exit 332, W onto University Blvd, L onto 12th St   | 208-356-3681                 | \$20 All Year 60 - PV<br>CC, DR, DS, FR, HU, HA, LN, PT,<br>PL, PS, RS, SH, SL, WA, WF                     |
| Rigby  |                              | N-8  |
| <b>Jefferson County Lake Campground</b><br>490 N 4000 E. Hwy 20 Exit 322, turn R onto Hwy 20<br>Business (Farnsworth Wy), R on Stockham Blvd, R onto<br>Rigby Lake Dr to end | 208-745-0868                 | \$10-15 Sum-Fall - CC<br>FR, HU, GR, HA, PT, PL, PS, RS,<br>SL, TN, VT, WA                                 |
| Riggins  |                              | J-2  |
| <b>Black Lake</b><br>FS Rd 112, 15 mi. N of Bear Work Center<br>(High clearance vehicle recommended)   | 208-628-3916                 | \$ Sum-Fall 5 - FS<br>PT, TN, VT   |
| <b>*Canyon Pines RV Resort</b><br>159 Barn Rd.<br>9 mi. S on Hwy 95, MP 185.5  | 208-628-4006<br>866-744-4006 | \$20-34 All Year 55 65' PV<br>CH, CC, DR, DS, FR, GR, HA, LN,<br>LP, MA, PT, PS, RS, SH, SL, TN,<br>WA, WF |

# Canyon Pines RV Resort

## Stay with us

ON THE LITTLE SALMON RIVER  
9 MILES SOUTH OF RIGGINS  
US 95 MP 185.4

All are Welcome

BIG RIG PULL-THROUGHS • GROUP GET-AWAYS  
DROP-INS • TENTERS • PET FRIENDLY

Amenities you Need and Want

SITES HAVE 20/30/50 AMP • TELEPHONE • SATELLITE TV  
FREE WiFi • DUMP STATIONS • COUNTRY STORE  
RECREATION ROOM • LAUNDRY • SHOWERS

Activities we can help you Plan

JET BOAT TRIPS • WHITEWATER RAFTING  
GUIDED FISHING AND HUNTING  
BACK COUNTRY TREKS • TRAIL RIDES • GOLF • SKIING

208-628-4006

www.canyonpinesrv.com • info@canyonpinesrv.com

## CAMPGROUND AMENITIES

|                            |                              |                           |
|----------------------------|------------------------------|---------------------------|
| <b>CB</b> Cabins           | <b>LN</b> Laundry            | <b>RS</b> Reservations    |
| <b>CH</b> Cable TV Hookups | <b>LA</b> Limited Access     | <b>SH</b> Showers         |
| <b>CC</b> Credit Cards OK  | <b>LP</b> LP Gas             | <b>SL</b> Slideouts OK    |
| <b>DR</b> Drinking Water   | <b>MA</b> Maximum Amp        | <b>SP</b> Swimming Pool   |
| <b>DS</b> Dump Station     | <b>MM</b> Mini-Mart          | <b>TN</b> Tenters Welcome |
| <b>FR</b> Fire Rings       | <b>PA</b> Planned Activities | <b>VT</b> Vault Toilets   |
| <b>GR</b> Group Area       | <b>PT</b> Pets OK            | <b>WA</b> Waterfront      |
| <b>HA</b> Handicap Access  | <b>PL</b> Playground         | <b>WF</b> WiFi            |
| <b>HU</b> Full Hook-ups    | <b>PS</b> Pull-thru Sites    | <b>YT</b> Yurts           |

**RATES MAY HAVE CHANGED SINCE PUBLICATION.**

You must contact campgrounds directly for current rates,  
availability & reservations.

**Riggins (continued)**

**J-2**

|  |              |         |          |    |     |    |
|--|--------------|---------|----------|----|-----|----|
| <b>Pinehurst Resort Cabins &amp; RV Park</b><br>5604 Hwy 95, MP 182<br>12 mi. S on Hwy 95                                    | 208-628-3323 | \$25-30 | All Year | 8  | -   | PV |
| <b>River Village RV Park</b><br>1434 N Hwy 95<br>Hwy 95, N end of town   | 208-628-3443 | \$15-20 | All Year | 28 | -   | PV |
| <b>★ Riverside RV Park</b><br>1220 S Main St.<br>S end of town along the Little Salmon River                                 | 208-628-3698 | \$30    | All Year | 15 | -   | PV |
| <b>Seven Devils</b><br>1220 S Main St.<br>17 mi. SW of Hwy 95 on FS Rd 517   | 208-628-3916 | \$      | Sum-Fall | 10 | -   | PV |
| <b>Shorts Bar Recreation Site</b><br>1 mi. E on Salmon River Rd  | 208-962-3245 | \$      | All Year | 14 | 40' | BL |
| <b>Spring Bar</b><br>1 mi. S on Hwy 95, 10 mi. E on FS Rd 1614   | 208-839-2211 | \$10    | Sum-Fall | 16 | 20' | FS |
| <b>★ The RV Landing at Carlson Ranch</b><br>1526 Big Salmon Road. Hwy 95, turn E on Big Salmon Rd/NFD 1614 for approx. 9 mi. | 208-628-3037 | \$20-55 | All Year | 17 | 65' | PV |

**The RV Landing**  
AT CARLSON RANCH

**On the Salmon River near Riggins**

**Your outdoor adventures start at your doorstep.**

Showers/Bathrooms  
Best Parking • "Big Rig" Friendly  
Play Area • Volleyball Courts  
Sandy Beaches • Cabin Rental

For more information:  
**208.315.1181 • book@thervlanding.com**  
**www.thervlanding.com**

|   |              |    |          |    |     |    |
|---|--------------|----|----------|----|-----|----|
| <b>Windy Saddle</b><br>1526 Big Salmon Road. Hwy 95, turn E on Big Salmon Rd/NFD 1614 for approx. 9 mi. | 208-628-3916 | \$ | Sum-Fall | 17 | 65' | PV |
|---|--------------|----|----------|----|-----|----|

**Ririe**

**N-8**

|   |              |         |          |     |     |    |
|---|--------------|---------|----------|-----|-----|----|
| <b>7N Ranch</b><br>45 N Newby Ln  | 208-538-5097 | \$      | Sum-Fall | 0   | -   | PV |
| <b>Heise Hot Springs</b><br>5116 E Heise Rd. 3 mi. NE on Hwy 26   | 208-538-7312 | \$18-30 | All Year | 14  | -   | PV |
| <b>Juniper Park</b><br>14-day stay limit. 15 mi. NE of Idaho Falls, 1 mi. S on Hwy 26                   | 208-538-7285 | \$10-18 | Spr-Fall | 99  | 42' | BR |
| <b>Kelly Island Campground</b><br>2 mi. E of Heise on access road N of river                            | 208-524-7500 | \$10-35 | Sum      | 14  | 40' | BL |
| <b>Mountain River Ranch/Sportsman RV Park</b><br>98 N 5050 E<br>3 mi. off Hwy 26 near Heise Hot Springs | 208-538-7337 | \$17-30 | Spr-Fall | 131 | -   | PV |
| <b>Table Rock</b><br>12 mi. SE on Hwy 26; 1.5 mi. SE on FS Rd 218; 1.3 mi. SE on FS Rd 217              | 208-523-1412 | \$7     | Spr-Fall | 9   | 22' | FS |

| Roberts   |              | N-8   |
|---|--------------|---|
| <b>Erehwon Lodge</b><br>2760 E 800 N<br>I-15 Exit 135. Turn W, take immed. R onto Lowell-Moore Rd, follow 2 turns, then straight to 800 N, turn R | 208-520-7394 | \$15-47 Spr-Fall 66 60' PV<br>CC, DR, GR, HA, LN, MA, MM, PT,<br>PS, RS, SH, SL, TN, WA, WF     |
| Rogerson  |              | Q-5   |
| <b>Lud Drexler Park</b><br>22 mi. S of Twin Falls near Salmon Falls Dam Rd, follow 2 turns, then straight to 800 N, turn R                        | 208-677-6641 | \$5 Sum-Fall 20 25' BL<br>DR, DS, PT, VT  |
| Rupert  |              | Q-5   |
| <b>Lake Walcott State Park</b><br>959 E Minidoka Dam Rd.<br>13 mi. NE of Rupert   | 208-436-1258 | \$10-29 All Year 36 35' SP<br>CB, CC, DR, DS, FR, GR, HA, PT,<br>PL, PS, RS, SH, SL, TN, WA, WF |
| Sagle   |              | C-2   |
| <b>Alpine RV Park</b><br>91 Sagle Rd.<br>Hwy 95 & Sagle Rd, 6 mi. S of Sandpoint  | 208-265-0179 | \$25 All Year 15 38' PV<br>HU, PT   |
| <b>Country Inn</b><br>470700 Hwy 95 South<br>Hwy 95, 3 mi. S of Sandpoint   | 208-255-7839 | \$15-25 All Year 9 30' PV<br>CB, CH, CC, DR, DS, FR, HU, PT,<br>PS, RS, SL, WF                  |
| <b>Cozy RV Park</b><br>65 Westmond Rd.<br>Hwy 95 to Westmond Rd, R mi. 463  | 208-265-4949 | \$9-20 All Year 21 46' PV<br>DR, HU, GR, MA, PT, PS, RS,<br>SL, TN                              |
| <b>Green Bay Campground</b><br>5 mi. E of Garfield Bay via FS Rd 532 and 2672   | 877-444-6777 | \$ Sum-Fall 8 - FS<br>FR, LA, PT, TN, VT  |
| <b>Round Lake State Park</b><br>Hwy 95, 10 mi. S of Sandpoint, W onto Dufort Rd for 2 mi.   | 208-263-3489 | \$12-29 All Year 51 24' SP<br>CC, DR, DS, FR, PT, RS, SH, TN,<br>VT, WA                         |

| Salmon   |              | J-5  |
|--|--------------|--|
| <b>★ Century 2 Campground</b><br>603 Hwy 93 N<br>Hwy 93, .25 mi. from downtown, next to Wagon West Motel | 208-756-2063 | \$ Spr-Fall 0 80' PV<br>CB, CC, DR, DS, FR, HU, GR,<br>HA, LN, PT, PS, RS, SH, SL, TN,<br>WA, WF |

# Century 2 Campground RV Park




208.756.2063

[www.century2campground.com](http://www.century2campground.com)

Located on Hwy 93 on the banks of the Salmon River  
603 River Front Hwy 93 N • Salmon, ID • 2 blocks North of the Bridge

---

30 & 50 amps • Full Service Sites • Tent Sites • Cabin  
Clean Restrooms & Showers • Green Grass & Trimmed Trees • Riverfront Sites  
FREE Wi-Fi • Laundry • RV&Auto Club Discounts • walk to ALL City Services

|   |              |   |
|---|--------------|---|
| <b>Cougar Point</b><br>5 mi. S on Hwy 93, 12 mi. W on FS Rd 60021   | 208-756-5200 | \$ Sum-Fall 10 22' FS<br>FR, GR, PT, TN, VT   |
| <b>Elk Bend RV Park</b><br>111 Whitetail Dr   | 208-894-4549 | \$25-35 All Year 28 - PV<br>CC, DR, DS, HU, LN, PT, PS, RS,<br>SH, SL, TN, WF           |
| <b>Fort Limhi Trading Post &amp; RV</b><br>2427 Main St. 5 mi. S on Hwy 93, 20 mi. W on FS Rd<br>60021, 21 mi. S on FS Rd 60020 | 208-303-7486 | \$25 All Year 12 - PV<br>DS, HU, PT   |
| <b>Iron Lake</b><br>3.2 mi. N on Hwy 93, L on Diamond Creek Rd 1.5 mi.  | 208-756-5200 | \$4 Sum-Fall 8 16' FS<br>CB, DR, FR, PT, TN, VT   |
| <b>Morgan Bar Campground</b><br>21 mi. N on Hwy 93 N  | 208-756-5400 | \$5 Sum-Fall 8 28' BL<br>DR, VT   |
| <b>River's Fork Lodge &amp; RV Park</b><br>2036 Hwy 93 N. 38 mi. S on Hwy 93  | 208-865-2301 | \$30 Spr-Fall 8 45' PV<br>CC, DR, HU, HA, PT, RS, WA, WF                                |
| <b>Royal Gorge Resort</b><br>3689 S Hwy 93<br>4 blks. N of Main St. along the Salmon River                                      | 208-876-4130 | \$26 Spr-Fall 20 - PV<br>CB, CC, DR, DS, FR, HU, GR, PT,<br>PA, PL, SH, SL, TN, WA, WF  |
| <b>Salmon Meadows Campground &amp; RV Park</b><br>400 N St. Charles<br>22 mi. S on Hwy 93 MP 283                                | 208-756-2640 | \$15-27 All Year 95 45' PV<br>CH, CC, DR, DS, FR, HU, LN, PT,<br>PL, PS, RS, SH, SL, TN |
| <b>Shoup Bridge</b><br>5 mi. S on Hwy 93  | 208-756-5400 | \$5 Sum-Fall 5 28' BL<br>DR, TN, VT, WA   |
| <b>Tower Rock Campground</b><br>11 mi. N on Hwy 93  | 208-756-5400 | \$5 Sum-Fall 6 - BL<br>HA, PS, TN, VT, WA   |
| <b>Wallace Lake</b><br>3.2 mi. N on Hwy 93. 14 mi. NW on FS Rd 60023, 4 mi. S on FS Rd 60020                                    | 208-756-5400 | \$4 Sum-Fall 12 16' FS<br>CB, DR, FR, PT, TN, VT  |
| <b>Williams Lake Campground</b><br>3.2 mi. N on Hwy 93. 14 mi. NW on FS Rd 60023,<br>4 mi. S on FS Rd 60020                     | 208-756-5400 | \$4 Sum-Fall 12 16' FS<br>CB, DR, FR, PT, TN, VT  |
| <b>Williams Lake Recreation Site</b><br>5 mi. S on Hwy 93, cross Shoup Bridge, Follow signs 7 mi. Some steep gravel roads.      | 208-756-5200 | \$ All Year 5 20' FS<br>VT  |

**(208) 865-2477**

*(See our listing in North Fork)*



**Wagonhammer**

RV Resort and Campground

18 acres with shade trees & grass on the Salmon River

- Big rigs, Pull-thrus, Riverfront, TeePees, Tents, 30/50 amp, Free WiFi
- Beautifully maintained bathrooms/showers, laundry
- Family reunions, groups, get togethers, weddings
- Lodge w/fireplace & guest area • Pet friendly, off leash dog island
- Snacks, beverages, local beer & wines • Unique boutique
- Certified Wildlife Preserve
- Monday night chili during hunting season
- Friday "Happy Appy"

Good Sam & Military Discounts

Local hiking, ATV trails, rafting, fishing, hunting, plane tours,  
Lewis & Clark trails, wildlife viewing

[www.wagonhammercampground.com](http://www.wagonhammercampground.com)

[wagonhammerrv@gmail.com](mailto:wagonhammerrv@gmail.com)

1826 Hwy 93 N, MM 324  
North Fork, ID 83466

**Sandpoint**

**C-2**

|  |                              |   |
|--|------------------------------|---|
| <b>Sandpoint RV Park</b><br>56 Bridge St. Follow signs to beach  | 208-263-3194<br>800-635-2534 | \$35-75 All Year 20 - PV<br>HU, PT, PL, RS, SH, SP, WF                            |
| <b>Springy Point Recreation Area</b><br>2376 E Hwy 2<br>S on Hwy 95 across the long bridge,<br>R onto Lakeshore Dr., 3 mi. | 208-437-4617                 | \$20 Spr-Fall 38 35' CE<br>CC, DR, DS, FR, HA, PT, PA, PS,<br>RS, SH, SL, TN, WA  |
| <b>★ Travel America Plaza</b><br>468800 Hwy 95<br>5 mi. S of Sandpoint on Hwy 95   | 208-263-6522                 | \$25-30 All Year 78 - PV<br>CC, DR, DS, HU, HA, LP, MM, PT,<br>PS, RS, SH, SL, WF |



**TRAVEL AMERICA PARKS**

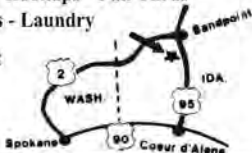
ENJOY GREAT CAMPING

Shade - Easy Access - Level Sites - Full Hookups - Pull Thrus  
Gasoline - Diesel - Groceries - Laundry

West side of US 95 • 6 miles South of Sandpoint

**208-263-6522**

**SANDPOINT, ID**



**Shelley**

**O-8**

|   |              |   |
|---|--------------|---|
| <b>North Bingham County Recreation Area</b><br>1 mi. N on I-15, Exit 108, across bridge | 208-782-3190 | \$5-18 Sum 13 - CC<br>DR, DS, FR, GR, PT, PL, PS, RS,<br>SH, SL, TN, VT |
|---|--------------|---|

**Shoshone**

**P-4**

|  |              |   |
|--|--------------|---|
| <b>West Magic Resort</b><br>960 W Magic Rd. #16.<br>27 mi. N on Hwy 75 MP 92, turn at West Magic<br>Reservoir sign | 208-487-2571 | \$10-30 All Year 35 45' PV<br>CB, CC, DR, HU, GR, HA, MM, PT,<br>PS, RS, SL, TN, WA |
|--|--------------|---|

**Soda Springs** **Q-9**

**Cedar Bay Marina, RV Park & Cafe** 435-730-6140 \$25-45 Spr-Fall 161 - PV  
 3429 Hwy 34 CC, DR, DS, FR, HU, GR, HA, LN,  
 18 mi. N on Hwy 34 LP, MM, PT, PL, PS, RS, SH, SL,  
 TN, WA

**Cutthroat Trout** 208-478-6340 \$25-45 Spr-Fall 5 15' BL  
 11 mi. N on Hwy 34, W 4 mi. on China Cap Rd, NW on  
 Government Dam Rd 14 mi., N 9 mi. on Corral Creek Rd  
 & Lincoln Creek Rd VT, WA

**Diamond Creek Campground** 208-547-4356 \$ Sum-Fall 12 - FS  
 10.1 mi. N on Hwy 34, 11.4 mi. E on Cty. Rd 30C, 4.9 mi.  
 NE on FS Rd 95, 12.5 mi. SE on FS Rd 102 FR, PT, TN, VT

**Dike Lake** 208-478-6340 \$ Sum-Fall 35 34' BL  
 11 mi. N on Hwy 34 DR, VT, WA

**Eightmile Canyon Campground** 208-847-0375 \$ Sum-Fall 7 16' FS  
 13 mi. S on Bailey Creek-Eightmi., then FS Rd 425 FR, PT, TN

**Gravel Creek Campground** 208-547-4356 \$8 Sum-Fall 9 20' FS  
 31 mi. N on Hwy 34 to sign, then 5 mi. S FR, PT, PS, TN, VT

**Graves Creek** 208-478-6340 \$ Sum-Fall 5 15' BL  
 14 mi. N on Hwy 91, 10 mi. E on Wolverine Creek Rd for  
 13 mi., R on Trail Cr. Bridge Rd 12 mi. VT, WA

**Mill Canyon** 208-547-4356 \$8 Sum-Fall 10 32' FS  
 10.1 mi. N on Hwy 34, 11.4 mi. E on Blackfoot River Rd,  
 1.9 mi. E on FS Rd 095, 6 mi. W on FS Rd 099 FR, PT, PS, TN, VT

**Pine Bar Campground** 208-547-4356 \$8 Sum-Fall 5 20' FS  
 45 NE on Hwy 34 FR, PT, TN, VT

**Sage Hen Flats** 208-478-6340 \$ Sum-Fall 5 15' BL  
 11 mi. N on Hwy 34, W 4 mi. on China Cap Rd, NW on  
 Government Dam Rd 14 mi., N 8 mi. on Corral Creek Rd  
 & Lincoln Creek Rd TN, VT, WA

**Tincup** 208-547-4356 \$ Sum-Fall 5 20' FS  
 52 mi. NE on Hwy 34 FR, PT

**Trail Canyon Lodge** 208-547-3828 \$15 All Year 4 20' PV  
 3367 Trail Canyon Rd. FR, PT

**Trail Motel & RV Park** 208-547-0240 \$20 Spr-Fall 17 40' PV  
 213 E 200 S, Hwy 30 CC, DR, DS, HU, LN, MM, PT,  
 SL, WF

**Spirit Lake** **D-1**

**Sedlmayers Resort** 208-623-68630 \$25-45 All Year 30 - PV  
 7712 Spirit Lake Road HU, RS, TN, WA

**St. Anthony** **M-8**

**Egin Lakes Campground** 208-524-7500 \$25-60 All Year 48 72' BL  
 1525 E 500 N. I-20 Exit 337, L 7.5 mi. on N Salem Rd, L  
 .25 mi. on 500 N, follow sign for Egin Lakes access, stay  
 R on 500 N 3.5 mi. CC, DR, DS, FR, GR, HA, MA,  
 MM, PT, SL, TN, VT, WA

**Idaho Dunes RV Park** 208-624-3275 \$15-48 Spr-Fall 272 80' PV  
 1695 E 500 N. I-20 Exit 337, L 7.5 mi. on N Salem Rd, L  
 .25 mi. on 500 N, follow sign for Egin Lakes access, stay  
 R on 500 N 1 mi. CC, DS, FR, HU, GR, HA, MM, PT,  
 PL, PS, RS, SH, SL, TN

**Sand Hills Resort** 208-624-4127 \$15-60 Spr-Fall 109 - PV  
 865 Red Rd. CC, DR, DS, FR, HU, LN, MM, PT,  
 4 mi. W., 3 mi. N of town PL, PS, RS, SH, SL, TN, WF

**St. Charles** **Q-9**

**Bear Lake North RV Park & Campground** 208-945-2941 \$23-36 All Year 51 40' PV  
 220 N Main St. CB, CC, DR, DS, HU, HA, LN, PT,  
 18 mi. S of Montpelier on Hwy 89 PL, PS, RS, SH, SL, TN

**Bear Lake State Park** 208-945-2325 \$12-25 Spr-Fall 49 60' SP  
 11 mi. E of Paris on E Beach Rd CC, DR, DS, FR, HU, HA, PT, PS,  
 RS, SL, TN, VT, WA, WF

**Beaver Creek** 208-847-0375 \$10 Sum 5 - FS  
 12 mi. W on FS Rd 411 FR, PT, TN, VT

**Porcupine** 208-847-0375 \$10-16 Sum-Fall 12 22' FS  
 1.5 mi. N., 4 mi. W on FS Rd 412 DR, FR, HA, PT, RS, TN, VT

**St Charles Canyon Campground** 435-245-6521 \$23 Spr-Fall 6 32' FS  
 322 N 4th St. Jct of Hwy 89 & FS Rd 412, W onto FS Rd  
 412 apx. 3 mi. to forest boundary. FS Rd 412 is paved,  
 but not plowed until late May or early June. DR, FR, PT, PS, RS, SH, TN, VT

**St. Maries** **E-2**

**Emerald Creek** 208-245-2531 \$6 Sum-Fall 18 50' FS  
 5 mi. NW on Hwy 3, 6 mi. S on FS Rd 447 DR, FR, VT

**Misty Meadows RV Park** 208-245-2639 \$15-40 Spr-Fall 50 - PV  
 2800 St. Joe River Rd. DR, FR, HU, PT, RS, SL, TN, WA  
 3 mi. E on St. Joe River Rd from Hwy 3 N

**Shadowy St. Joe Campground** 208-245-2531 \$6 Sum-Fall 14 45' FS  
 1 mi. E on Hwy 3; 10 mi. E on FS Rd 50 DR, FR, HA, VT

**St Joe Landing** 208-245-6737 \$20-25 Sum 47 36' PV  
 10100 Railroad Grade Rd. St Joe River Rd (FH 50) MP  
 13, R .5 mi. cross St Joe River, immed. R onto Railroad  
 Grade Rd SL, TN, WA

**Stanley** **M-4**

**Beaver Creek - Stanley** 208-756-5100 \$10 Sum-Fall 12 32' FS  
 17 mi. NW on Hwy 21; 3 mi. N Yankee Beaver Creek  
 Rd 008 DR, FR, PT, TN, VT

**Blind Creek** 208-879-4100 \$5 Sum-Fall 4 32' FS  
 14.9 mi. NE on Hwy 75, 1 mi. N Yankee Fork Rd 013 FR, PT, TN, VT

**Boundary Creek** 208-756-5100 \$5 Sum-Fall 14 22' FS  
 20 mi. NW on Hwy 21, 11 mi. W on Fir Creek Rd 198, 13  
 mi. N on Boundary Creek Rd 668 DR, FR, PT, TN, VT



# STANLEY

TRAILHEAD to IDAHO ADVENTURE

*find your home away from home*

## STANLEY SAWTOOTH

CHAMBER OF COMMERCE

• STANLEY, IDAHO •

www.stanleycc.org

(208) 774-3411

information@stanleycc.org



### Stanley (continued)

M-4

|  |              |          |             |     |  |
|--|--------------|----------|-------------|-----|--|
| <b>Custer #1</b><br>14.9 mi. E on Hwy 75, 8 mi. N on FS Rd 013, 3 mi. NE on FS Rd 070  | 208-879-4100 | \$       | Sum-Fall 6  | 32' | FS<br>FR, PT, TN, VT   |
| <b>Dagger Falls #1</b><br>20 mi. NW on Hwy 21, 11 mi. W of FS Rd 198 (Bear Valley Rd), 13 mi. N on FS Rd 668 (Dagger Falls Rd) | 208-756-5100 | \$5      | Sum-Fall 12 | 22' | FS<br>DR, FR, PT, TN, VT   |
| <b>Flat Rock</b><br>4 mi. W on Hwy 21  | 208-879-4100 | \$5      | Sum-Fall 9  | 32' | FS<br>DR, FR, TN, VT   |
| <b>Lola Creek</b><br>14.9 mi. NE on Hwy 75, 2 mi. N on FS Rd 013   | 208-756-5100 | \$10     | Sum-Fall 27 | 16' | FS<br>DR, FR, PT, VT   |
| <b>Pole Flat</b><br>17 mi. NW on Hwy 21; 1 mi. NW on FS Rd 083   | 208-879-4100 | \$10     | Sum-Fall 10 | 32' | FS<br>DR, FR, PT, TN, VT   |
| <b>Smiley Creek Lodge, RV Park, and Campgrounds</b><br>16546 Hwy 75<br>14.9 mi. NE on Hwy 75, 3 mi. N on FS Rd 013             | 208-774-3547 | \$15-45  | Sum 25      | 60' | PV<br>CB, CC, DR, DS, FR, HU, GR, LN, LP, MM, PT, RS, SH, SL, TN, YT |
| <b>SNRA: Alturas Inlet</b><br>25 mi. S on Hwy 75   | 208-727-5000 | \$15-30  | Sum-Fall 28 | 32' | FS<br>DR, FR, PT, RS, SL, TN, VT, WA                                 |
| <b>SNRA: Chemeketa</b><br>21 mi. S on Hwy 75, 4 mi. W on FS Rd 205   | 208-727-5000 | \$45-125 | Sum-Fall 1  | -   | FS<br>FR, GR, PT, RS, SL, TN, VT                                     |
| <b>SNRA: Chinook Bay</b><br>16 mi. S on Hwy 75; 3 mi. S on FS Rd 215   | 208-727-5000 | \$16-32  | Sum-Fall 13 | -   | FS<br>DR, DS, FR, HA, LN, PT, SH, SL, TN, VT, WA                     |
| <b>SNRA: Elk Creek Campground</b><br>5 mi. S on Hwy 75, .5 mi. SW on FS Rd 214   | 208-727-5000 | \$13-45  | Sum-Fall 3  | -   | FS<br>DR, FR, GR, PT, RS, TN, VT                                     |
| <b>SNRA: Glacier View</b><br>8 mi. W of Stanley on Hwy 21  | 208-727-5000 | \$16-32  | Sum-Fall 65 | -   | FS<br>DR, DS, FR, HA, LN, PT, PL, RS, SH, SL, TN, VT, WA             |
| <b>SNRA: Iron Creek</b><br>5 mi. S on Hwy 75, 2.4 mi. SW on FS Rd 70214  | 208-727-5000 | \$15-30  | Sum-Fall 9  | -   | FS<br>DR, FR, PT, SL, TN, VT   |
| <b>SNRA: Lakeview</b><br>2 mi. W on Hwy 21, 4 mi. S on FS Rd 019   | 208-727-5000 | \$15-30  | Sum-Fall 6  | -   | FS<br>DR, FR, PT, SL, TN, VT, WA                                     |
| <b>SNRA: Lower O'Brien</b><br>2 mi. W on Hwy 21, 2.5 mi. W on FS Rd 455  | 208-727-5000 | \$13-26  | Sum-Fall 10 | -   | FS<br>DR, FR, LA, PT, TN, VT, WA                                     |
| <b>SNRA: Mormon Bend</b><br>15 mi. E on Hwy 75; .5 mi. S on FS Rd 454, Robinson Bar Rd   | 208-727-5000 | \$13-26  | Sum-Fall 16 | -   | FS<br>DR, FR, PT, TN, VT, WA   |
| <b>SNRA: Mountain View Campground</b><br>7 mi. E on Hwy 75   | 208-727-5000 | \$16-32  | Sum-Fall 7  | -   | FS<br>DR, DS, FR, LN, PT, SH, SL, TN, VT, WA                         |
| <b>SNRA: Mt. Heyburn</b><br>5 mi. S on Hwy 75, .5 mi. SW on FS Rd 70214  | 208-727-5000 | \$16-32  | Sum-Fall 20 | -   | FS<br>DR, DS, FR, LN, PT, SH, SL, TN, VT, WA                         |

SNRA = Sawtooth National Recreation Area

| Stanley (continued)  |              |         | M-4         |     |        |
|--|--------------|---------|-------------|-----|--------|
| <b>SNRA: North Shore Alturas Lake</b>  | 208-727-5000 | \$15-30 | Sum-Fall 15 | 32' | FS     |
| 5 mi. S on Hwy 75, 3.1 mi. S on FS Rd 70214  |              |         |             |     |        |
| <b>SNRA: Outlet (Redfish)</b>  | 208-727-5000 | \$16-32 | Sum-Fall 19 | -   | FS     |
| 21 mi. S on Hwy 75, 3 mi. W on FS Rd 205   |              |         |             |     |        |
| <b>SNRA: Point</b>   | 208-727-5000 | \$16-32 | Sum-Fall 17 | -   | FS     |
| 5 mi. S on Hwy 75, 2.4 mi. SW on FS Rd 70214   |              |         |             |     |        |
| <b>SNRA: Riverside Campground</b>  | 208-727-5000 | \$13-22 | Sum-Fall 17 | -   | FS     |
| 5 mi. S on Hwy 75, 2.6 mi. SW on FS Rd 70214   |              |         |             |     |        |
| <b>SNRA: Salmon River</b>  | 208-727-5000 | \$13-26 | Spr-Fall 30 | 32' | FS     |
| 6.8 mi. E on Hwy 75  |              |         |             |     |        |
| <b>SNRA: Sheep Trail Group Site</b>  | 208-727-5000 | \$13-45 | Sum-Fall 4  | -   | FS     |
| 4 mi. E on Hwy 75  |              |         |             |     |        |
| <b>SNRA: Smokey Bear Campground</b>  | 208-727-5000 | \$15-30 | Sum-Fall 12 | 16' | FS     |
| Hwy 21, 9 mi. W of Stanley   |              |         |             |     |        |
| <b>SNRA: Sockeye</b>   | 208-727-5000 | \$16-32 | Sum-Fall 23 | -   | FS     |
| 5 mi. S on FS Rd 75, 3.2 mi. S on FS Rd 70214  |              |         |             |     |        |
| <b>SNRA: Stanley Lake</b>  | 208-727-5000 | \$15-30 | Sum-Fall 19 | -   | FS     |
| 2 mi. W on Hwy 21, 6.5 mi. W on FS Rd 455  |              |         |             |     |        |
| <b>SNRA: Stanley Lake Inlet</b>  | 208-727-5000 | \$15-30 | Sum-Fall 14 | -   | FS     |
| 2 mi. W on Hwy 21, 6.5 mi. W on FS Rd 455  |              |         |             |     |        |
| <b>SNRA: Sunny Gulch</b>   | 208-727-5000 | \$16-32 | Sum-Fall 45 | -   | FS     |
| 3.2 mi. S on Hwy 75  |              |         |             |     |        |
| <b>SNRA: Trap Creek Campground</b>   | 208-727-5000 | \$13-45 | Sum         | 3   | FS     |
| Hwy 21, W 15 mi.   |              |         |             |     |        |
| <b>SNRA: Upper O'Brien</b>   | 208-727-5000 | \$13-26 | Sum-Fall 9  | -   | FS     |
| E 15 mi. on Hwy 75, .5 mi. E on FS Rd 454, Robinson Bar Rd   |              |         |             |     |        |
| <b>Stanley RV + Camp</b>   | 208-774-2202 | \$35-55 | Spr-Fall 30 | 40' | PV     |
| Hwy 21, 4 mi. W on Hwy 21  |              |         |             |     |        |
| <b>Torrey's Burnt Creek Inn</b>  | 208-838-2313 | \$25    | All Year    | 20  | 40' PV |
| 21 mi. E on Hwy 75   |              |         |             |     |        |
| <b>Valley Creek Lodge &amp; RV Park</b>  | 208-774-3606 | \$30-40 | All Year    | 4   | 40' PV |
| 1060 Eva Falls   |              |         |             |     |        |
| 0.5 mi. W of Hwy 21-75 Jct on Hwy 21   |              |         |             |     |        |
| Sun Valley   |              |         | N-4         |     |        |
| <b>Park Creek</b>  | 208-588-3400 | \$5     | Sum-Fall    | 32' | FS     |
| 12 mi. NE on Trail Creek Rd  |              |         |             |     |        |
| <b>SNRA: Wood River Campground</b>   | 208-727-5000 | \$12-24 | Sum-Fall 30 | 40' | FS     |
| 12 mi. N on Hwy 75   |              |         |             |     |        |
| <b>★ The Meadows RV Park</b>   | 208-726-5445 | \$40-60 | All Year    | 43  | 45' PV |
| 113 Broadway Run   |              |         |             |     |        |
| 3 mi. S of Ketchum, 7.5 mi. N of Hailey  |              |         |             |     |        |
| Swan Valley  |              |         | O-9         |     |        |
| <b>Falls</b>   | 208-523-1412 | \$10-20 | Sum-Fall 23 | 45' | FS     |
| 3659 E Ririe Highway 4 mi. W on Hwy 26, 2 mi. S on FS Rd 058                                       |              |         |             |     |        |
| <b>Rendezvous at the South Fork</b>  | 208-483-2267 | \$15-30 | All Year    | 23  | - PV   |
| 3333 Swan Valley Hwy, Hwy 26 near MP 380   |              |         |             |     |        |
| Sweet  |              |         | M-2         |     |        |
| <b>★ Roystone Hot Springs RV Park</b>  | 208-584-3371 | \$10-20 | All Year    | 18  | 55' PV |
| 7880 N Hwy 52, N Hwy 52, MP 44, halfway between Emmett and Horseshoe Bend.                         |              |         |             |     |        |
| Tetonia  |              |         | N-9         |     |        |
| <b>Teton Peaks Lodge &amp; RV</b>  | 208-456-2969 | \$      | All Year    | 22  | 70' PV |
| 2901 Egbert Ave.   |              |         |             |     |        |
| Hwy 33, 7 mi. N of Driggs  |              |         |             |     |        |
| Thatcher   |              |         | Q-8         |     |        |
| <b>Maple Grove Wellness Springs</b>  | 208-851-2126 | \$15    | All Year    | 15  | - PV   |
| Hwy 34 to 13800 N Rd, immed. R on Maple Grove Rd, S 3.1 mi., R at Y                                |              |         |             |     |        |
| Twin Falls   |              |         | Q-4         |     |        |
| <b>Anderson Camp</b>   | 208-825-9800 | \$22-32 | All Year    | 140 | - PV   |
| 1188 E 990 S   |              |         |             |     |        |
| I-84 Exit 182, turn N, then turn R onto frontage road (Tipperary Rd) apx. .5 mi., L at gas station |              |         |             |     |        |
| <b>Creekside Court</b>   | 208-733-8841 | \$17    | All Year    | 35  | 35' PV |
| 146 Addison Ave W  |              |         |             |     |        |
| <b>★ Oregon Trail Campground</b>   | 208-733-0853 | \$30-40 | All Year    | 84  | 48' PV |
| 2733 Kimberly Rd. I-84, Exit 173 (Blue Lakes Blvd), S to Hwy 30 (Kimberly Rd), L apx. 1.5 mi.      |              |         |             |     |        |
| <b>Pettit</b>  | 208-678-0430 | \$5     | Sum-Fall 9  | 22' | FS     |
| E 8 mi. on Hwy 50/30, S 29 mi. on Rock Creek Rd (Cty Rd G3/FS Rd 515).                             |              |         |             |     |        |
| <b>Rock Creek RV Park</b>  | 208-539-3423 | \$15    | Spr-Fall 25 | 44' | CC     |
| 797 Addison Ave W  |              |         |             |     |        |
| <b>Twin Falls 93 RV Park</b>   | 208-326-5092 | \$38-42 | All Year    | 28  | 70' PV |
| 2404 E 3830 N  |              |         |             |     |        |
| .5 mi. S of Hwy 30/93 Jct on 93 S  |              |         |             |     |        |

# AUTHENTIC ADVENTURE



- Interpretive exhibits featuring local history, geography, attractions and activities
- Recreation, visitor and local business information
- Unique Idaho products and souvenirs
- Snake River Canyon rim trail access
- Picturesque canyon views

OPEN 7 DAYS A WEEK

Address: 2015 Neilsen Point Place  
(South rim of the Snake River Canyon)  
Twin Falls, Idaho 83301



[VisitSouthIdaho.com](http://VisitSouthIdaho.com)

★ Twin Falls/Jerome KOA  
441 S Liberty Lane  
I-84 Exit 173 N, 1 mi.

208-324-4169  
800-562-4169

\$31-80 Spr-Fall 92 80' PV  
CB, CH, CC, DR, DS, FR, HU, GR,  
LN, LP, MM, PT, PA, PL, PS, RS,  
SH, SL, SP, TN, WF

# Twin Falls/Jerome



441 S. Liberty Lane • Jerome, ID 83338

1 mi. N of I-84 (Exit 173) OR 5 mi. N. of Twin Falls on US 93

208-324-4169 • [www.twinfallskoa.com](http://www.twinfallskoa.com)

Swimming pool • Laundry • Pet playground  
Convenience store: beer/wine, souvenirs, firewood, propane  
RV sites • Deluxe cabins • Log cabins • Tent sites  
NEW: private showers & restrooms



Free WiFi & Cable TV

## While you're here:

- Visit Shoshone Falls, the "Niagara of the West"
- Walk the Perrine Bridge and see daredevil BASE jumpers take the 486-foot drop



[VisitSouthIdaho.com](http://VisitSouthIdaho.com)



On the way or stay,  
we are your ideal



Centrally located: 5 hrs from West Yellowstone,  
8 hrs from Las Vegas, and 4 hrs from Salt Lake City

# Golf in the Northwest

[golfintheNW.com](http://golfintheNW.com)

**Your guide  
to the best golf  
in Idaho and the NW**

Twin Falls (continued)

Q-4

## Village of Trees RV Resort

274 Hwy 25 • Declo, ID 83323 • Exit 216 on I-84

[www.villageoftreesrvresort.com](http://www.villageoftreesrvresort.com)

**208-654-2133 • 800-777-9121**

Large Pull-Thru Sites  
Located on the Snake River



See listing in Declo, Idaho

**Come Rest, Relax & Renew with us!**

| Victor   |                              | N-9     |          |    |  |
|--|------------------------------|---------|----------|----|--|
| <b>Mike Harris</b><br>4 mi. SE on Hwy 31                                       | 208-354-2312                 | \$10-18 | Spr-Fall | 11 | 30' FS<br>DR, FR, HA, PT, PS, RS, SL, TN, VT                                     |
| <b>Pine Creek</b><br>6.5 mi. W on Hwy 31                                       | 208-354-2312                 | \$10-18 | Spr-Fall | 11 | 30' FS<br>FR, HA, PT, SL, TN, VT   |
| <b>Teton Valley Campground</b><br>1208 Hwy 31<br>1 mi. W on Hwy 31             | 208-787-2647<br>877-787-3036 | \$32-52 | Spr-Fall | 70 | 45' PV<br>CB, CC, DR, DS, FR, HU, GR, LN, MA, PT, PL, PS, RS, SH, SL, SP, TN, WF |
| <b>Trail Creek</b><br>6 mi. SE on Hwy 33                                       | 208-354-2312                 | \$10-18 | Sum-Fall | 11 | 20' FS<br>DR, FR, HA, PT, PS, SL, TN, VT   |
| Wallace  |                              | E-3     |          |    |  |
| <b>Lookout Pass Ski Area</b><br>I-90, Exit 0. I-90 at the Idaho/Montana border | 208-744-1301                 | \$      | All Year | 12 | - PV<br>DR, FR, HA, PT, PS, RS, SL, TN, VT                                       |
| <b>Wallace RV Park</b><br>108 Nine Mile Rd.<br>1 blk. N of Wallace Depot       | 208-753-7121                 | \$30-35 | Spr-Fall | 41 | 45' PV<br>CB, CC, DR, DS, HU, HA, PT, PS, RS, SH, SL, TN, WF                     |

| Weippe  |                              | H-3   |
|---|------------------------------|---|
| <b>Deyo Reservoir Campgrounds</b><br>204 Wood St.<br>3 mi. W on Hwy 11  | 208-435-4406                 | \$8-18 Sum 34 60' CC<br>DR, FR, GR, HA, MA, PT, PS, RS,<br>SL, TN, VT, WA                                   |
| <b>Irby's Blue Spruce Lodge</b><br>43 Lackey Rd.  | 208-435-4890                 | \$12-28 Spr-Fall 37 - PV<br>DR, DS, FR, GR, PT, PS, RS,<br>SL, TN   |
| <b>Timberline Cafe &amp; RV Park</b><br>1022 N Main St.   | 208-435-4763<br>866-284-6237 | \$13 All Year 0 - PV<br>CB, CH, CC, DR, DS, HU, LN, LP,<br>PT, RS, SH, SL, TN, WF                           |
| <b>Watts RV Park</b><br>705 W Pierce Ave, Hwy 11  | 208-435-4140                 | \$20 All Year 6 - PV<br>DR, DS, HU, MA, PT, PS, TN  |
| Weiser  |                              | M-1   |
| <b>Gateway RV Park &amp; Laundromat</b><br>229 E 7th St.<br>Hwy 95, cross Weiser River Bridge, 2nd street on L  | 208-549-5457                 | \$25 All Year 26 40' PV<br>CH, DR, DS, HU, LN, MA, PT, PS,<br>RS, SH, SL, WF                                |
| <b>Indianhead Motel &amp; RV Park</b><br>747 Hillcrest Ave<br>Hwy 95, L at Indianhead Rd  | 208-549-4200                 | \$25 Spr-Fall 8 - PV<br>CC, HU, PT, PS, RS, SH, WF  |
| <b>Justrite Campground</b><br>12.5 mi. N on Hwy 95, then 9.5 mi. N on Cty Rd and<br>FS Rd 009   | 208-549-0331                 | \$ Sum-Fall 4 - FS<br>CC, HU, PT, PS, RS, SH, WF  |
| <b>Mann Creek</b><br>14-day stay limit. Hwy 95, 18 mi. N of Weiser,<br>near Mann Creek Reservoir  | 208-549-4217                 | \$10-15 Spr-Fall 13 45' BR<br>DR, FR, HA, PT, RS, SL, TN, VT  |
| <b>★ Monroe Creek Campground &amp; RV Park</b><br>822 Hwy 95<br>1.5 mi. N of Weiser on Hwy 95. Mile Post 84.6   | 208-549-2026                 | \$14-29 All Year 76 90' PV<br>CH, CC, DR, DS, HU, GR, LN,<br>MM, PT, PL, PS, RS, SH, SL,<br>TN, WF          |
| <b>Paradise Campground</b><br>12.5 mi. N on Hwy 95; 13 mi. NW on FS Rd 009  | 208-549-4200                 | \$ Spr-Fall 2 15' FS<br>FR, PT, TN, VT  |
| <b>Spring Creek</b><br>12.5 mi. N on Hwy 95, N of Weiser, Idaho, 17 mi. N on<br>City Rd and FS Rd #009  | 208-549-4200                 | \$10 Spr-Fall 14 30' FS<br>DR, FR, HA, PT, RS, TN, VT   |
| <b>Steck Park</b><br>8 mi. W Cty. Rd 70, 1 mi. N Eaton Rd, 11 mi.<br>W Olds Ferry Rd  | 208-384-3300                 | \$5-8 Spr-Fall 51 36' BL<br>DR, DS, PT, PS, TN, VT, WA  |
| Wendell   |                              | Q-4   |
| <b>Intermountain Motor Homes &amp;<br/>RV Park</b><br>1894 N Frontage Rd. I-84, Exit 155 or 157   | 208-536-2301                 | \$18-28 Spr-Fall 25 40' PV<br>DR, DS, HA, LN, LP, PS, RS, SH,<br>SL, WF                                     |
| White Bird  |                              | I-2   |
| <b>Hammer Creek</b><br>1.5 mi. S on Hwy 95, 1.5 mi. N on Cty. Rd  | 208-962-3245                 | \$10 All Year 8 26' BL<br>DR, DS, FR, HA, PT, TN, VT, WA  |
| <b>Hells Canyon Jet Boat Trips &amp; Lodging</b><br>3252 Waterfront Dr.<br>White Bird Exit off Hwy 95, L at stop sign, 1 mi.  | 208-839-2255<br>800-469-8757 | \$10-40 All Year 24 60' PV<br>CC, DR, FR, HU, GR, LN, PT, PL,<br>RS, SH, SL, TN, WA, WF                     |
| <b>North Slate Creek</b><br>10 mi. S on Hwy 95  | 208-962-3245                 | \$10 Spr-Fall 5 26' BL<br>DR, DS, FR, HA, PT, PS, TN, WA  |
| <b>Pittsburg Campground</b><br>22 mi. SW of White Bird on Cty Rd 493  | 208-628-3916                 | \$8 All Year 28 - FS<br>DR, DS, FR, HA, PT, TN, VT  |
| <b>★ Swiftwater RV Park</b><br>3154 Salmon River Ct. Hwy 95: Hammer Creek/<br>Pittsburgh Landing Exit, .5 mi., L before silver bridge.<br>In town: 2 mi. S on Old Hwy 95, straight at Y | 208-839-2700                 | \$10-50 All Year 54 55' PV<br>CC, DR, DS, GR, LN, PT, PS, RS,<br>SH, SL, TN, WA, WF                         |
| <b>Upper Pittsburg Landing</b><br>Hwy 95, 22 mi. on Cty Rd 493. Steep, one-lane gravel<br>road. Hike-in campsites.  | 208-628-3916                 | \$ All Year 5 - FS<br>FR, PT, TN, VT  |
| Wilder  |                              | N-1   |
| <b>Rivers Edge RV Park &amp; Campground</b><br>28522 Lower Pleasant Rd.<br>Off Hwy 95 between Wilder and Homedale   | 208-285-7110                 | \$25-35 All Year 53 - PV<br>DR, FR, HU, LP, PT, PS, SH, SL,<br>TN, WF                                       |
| Winchester  |                              | H-2   |
| <b>Winchester Lake State Park</b><br>1 mi. W on Hwy 95  | 208-924-7563                 | \$12-70 All Year 73 40'<br>CC, DR, DS, FR, HU, GR, HA, PT,<br>PA, PL, PS, RS, SH, SL, TN, VT,<br>WA, WF, YT |
| Worley  |                              | E-1   |
| <b>Coeur d'Alene Casino Resort Hotel</b><br>37914 South Nukwalqw, Hwy 95  | 800-523-2464                 | \$20 All Year 30 - PV<br>DR, DS, FR, HA, PT, TN, VT, WA   |
| <b>Sun Meadow Family Nudist Resort</b><br>30400 S Sunray Trail  | 208-686-8686                 | \$17-19 All Year 47 - PV<br>HU, PA, PL, SP, WF  |
| Yellowpine  |                              | K-3   |
| <b>Alpine Village Lodge</b><br>Yellow Pine  | 208-385-0271                 | \$15 All Year 8 34' PV<br>DR, HU, PT, RS, SH, SL  |
| <b>Golden Gate</b><br>2 mi. S on FS Rd 413  | 208-382-7400                 | \$ Sum-Fall 9 22' FS<br>FR, VT  |
| <b>Mary's Cabins</b><br>Center of town  | 208-633-6677                 | \$25 All Year 14 - PV<br>CB, HU, LN, SH   |
| <b>Murph's RV Park</b><br>.25 mi. NE on Big Creek-Stibnite Rd   | 208-633-6677                 | \$25 Spr-Fall 14 - PV<br>DR, HU, LN, PL, RS, SH, TN   |
| <b>Pen Basin</b><br>30 mi. S on FS Rd 413, 3 mi. S on FS Rd 579   | 208-382-7400                 | \$ Sum-Fall 6 22' FS<br>FR, VT  |
| <b>Yellow Pine Campground</b><br>1 mi. S on FS Rd 413   | 208-382-7400                 | \$ Sum-Fall 14 22' FS<br>DR, FR, VT   |
| <b>Zena Creek Ranch</b><br>3134 Lick Creek Rd.  | 208-442-2522                 | \$20 Sum-Fall 6 - PV<br>DR, DS, FR, HU, PT, PS  |



◆ **Guaranteed Best Pricing** ◆

Over 500 New & Used Choices! 30 Acres of Boats,  
Gas & Diesel Motorhomes, Travel Trailers,  
5th Wheels & More!

**WINNEBAGO**

**ROADTREK**



MONACO



**Pleasure-Way**



**FLEETWOOD RV**



**10% OFF YOUR NEXT SERVICE BILL OR PARTS ORDER**

Mention coupon code "RV15" and receive either 10% off  
your next service bill or 10% off your next parts order at  
**Dennis Dillon RV & Marine Center!**

Coupon not valid with any other offer. Coupon is for either a service or parts order, not both.  
One coupon per visit. You must mention the coupon code at time of service scheduling. Limit  
one coupon per person. Coupon does not apply to prior purchases.  
Other restrictions may apply. Void where prohibited.

**5400 Garden Grove Blvd.  
Westminster, CA 92683  
(714) 890-1444**

**6772 Targee St.  
Boise, ID 83709  
(208) 562-8901**

**DDR.V.COM**



# IDAHO STATE PASSPORT PARKS

ENTRANCE TO ALL  
**30** IDAHO STATE  
PARKS

FOR ONLY  
**\$10**



Purchase a Passport when you renew your vehicle's registration online, by mail or at your DMV.

IT'S TOO GOOD TO PASS UP  
[IdahoParksPassport.com](http://IdahoParksPassport.com)



## KEY TO LISTINGS

Campgrounds are listed alphabetically by city. A locator map (center fold-out) used in conjunction with written driving directions in the listings will assist in finding your destination.

| City   | Daily Rate*  | Season  | No. of Sites | Max Length | See Map                |
|--|--------------|---------|--------------|------------|------------------------|
| <b>Boise</b>   |              |         |              |            | <b>G-2</b>             |
| ★ <b>IRVCA Member RV Park</b><br>123 Any Street<br>I-84 Exit 45, N on any Street | 208-336-1234 | \$35-62 | Spr-Fall     | 44 62'     | PV                     |
|  |              |         |              |            | CB, CC, HU, MA, PT, WF |
| ★ <b>IRVCA Members welcome your business!</b>                                    |              |         |              |            |                        |

\*Rates may have changed since publication. (Rates shown may include tent sites)

**YOU MUST CONTACT CAMPGROUNDS DIRECTLY FOR CURRENT RATES, AVAILABILITY & RESERVATIONS.**

## CAMPGROUND AMENITIES

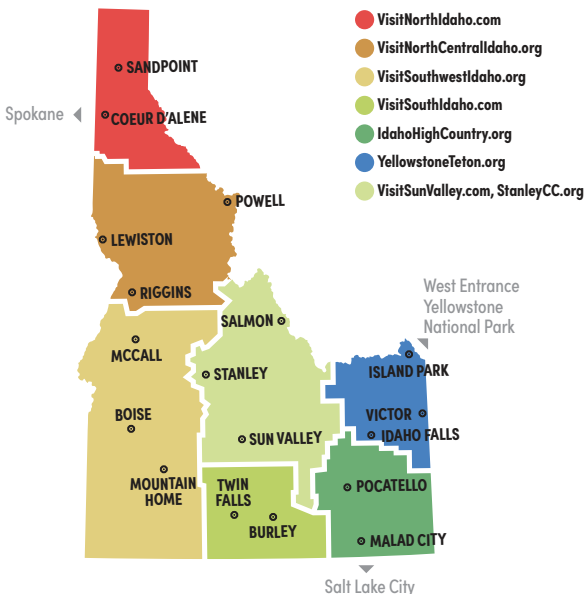
|                            |                              |                         |
|----------------------------|------------------------------|-------------------------|
| <b>CB</b> Cabins           | <b>LN</b> Laundry            | <b>RS</b> Reservations  |
| <b>CH</b> Cable TV Hookups | <b>LA</b> Limited Access     | <b>SH</b> Showers       |
| <b>CC</b> Credit Cards OK  | <b>LP</b> LP Gas             | <b>SL</b> Slideouts OK  |
| <b>DR</b> Drinking Water   | <b>MA</b> Maximum Amp        | <b>SP</b> Swimming Pool |
| <b>DS</b> Dump Station     | <b>MM</b> Mini-Mart          | <b>TN</b> Tents Welcome |
| <b>FR</b> Fire Rings       | <b>PA</b> Planned Activities | <b>VT</b> Vault Toilets |
| <b>GR</b> Group Area       | <b>PT</b> Pets OK            | <b>WA</b> Waterfront    |
| <b>HA</b> Handicap Access  | <b>PL</b> Playground         | <b>WF</b> WiFi          |
| <b>HU</b> Full Hook-ups    | <b>PS</b> Pull-thru Sites    | <b>YT</b> Yurts         |

## TYPE OF CAMPGROUND

|                                     |                                      |
|-------------------------------------|--------------------------------------|
| <b>BL</b> Bureau of Land Management | <b>IP</b> Idaho Power                |
| <b>BR</b> Bureau of Reclamation     | <b>NP</b> National Park Service      |
| <b>CC</b> City/County               | <b>PV</b> Private RV Park/Campground |
| <b>CE</b> Army Corps of Engineers   | <b>SP</b> State Park                 |
| <b>FS</b> Forest Service            |                                      |

## VISITOR INFORMATION

Idaho has seven adventure-filled tourism regions that offer great camping experiences. Visit the tourism websites below for information on local events, popular attractions & amazing outdoor recreation opportunities.



# Lake Cascade Recreation Area

**UNCROWDED – AFFORDABLE  
GENUINELY FRIENDLY**

70 Miles North of Boise on Scenic Byway - Hwy 55

6 x 25 Mile Uncrowded Lake • State-of-the-Art Restored Theater  
Bike, Off-Road, Hiking, Snowmobile Trails • Lake and River Fishing

Quality Golf • Bird Watching • Scenic Photography

World-Class Whitewater Park with Exhibits

Rafting and Kayaking • Fairs, Festivals and Special Events

**290 PRIVATE RV SITES / 330 PUBLIC SITES**



HIKING • BIKING • FISHING • BOATING • KAYAKING  
GOLFING • TRAILS • HOT SPRINGS • RAFTING  
Literally hundreds of things to see or do!  
Unless... you just want to relax.



208-382-3833

[www.CascadeChamber.com](http://www.CascadeChamber.com)