

2023
Edition

RV IDAHO

OFFICIAL CAMPGROUND DIRECTORY



Photo Credit: Idaho Tourism

Private RV Parks
Idaho State Parks
US Forest Service / BLM
Bureau of Reclamation
National Park Service
Idaho Power
Dump Stations


IDAHO
visitidaho.org

21-M-03-75M

RV IDAHO.ORG

FIREWOOD ALERT!

You have the power to protect Idaho's forests and trees!

BUY IT WHERE YOU BURN IT.

Pests like the invasive emerald ash borer can hitchhike in your firewood. You can prevent the spread of these damaging insects and diseases by following these firewood tips:

- ▶ Buy locally harvested firewood at or near your destination.
- ▶ Gather firewood on site when permitted.
- ▶ If you have already moved firewood, use it immediately. Do not take it home with you, and do not leave excess firewood behind.

What might be in your **firewood**?

SPONGY MOTH is a devastating pest of oaks and other trees. Moths lay tan patches of eggs on firewood, campers, vehicles, patio furniture — anything outside! When these items are moved to new areas, this pest gets a free ride.



ASIAN LONGHORNED BEETLE will tunnel through, and destroy, over 20 species of trees. The larvae of this beetle bore into tree branches and trunks, making it an easy pest to accidentally transport in firewood.

EMERALD ASH BORER — the infamous killer of ash trees — is found across much of the eastern and central United States, as well as in parts of Colorado and Oregon. This insect is notoriously good at hitching rides in infested firewood. **Don't give this tree killer a ride to Idaho!**

**DON'T MOVE
FIREWOOD.org**

This graphic is for illustrative purposes only. Many of these pests will only infest certain types of trees, making it very unlikely for a single log to contain all species as shown.



Report suspected invasive insects to the Idaho Department of Lands. Send a detailed email to ForestHealth@IDL.idaho.gov or call (208) 769-1525.

Welcome to Idaho – THE GEM STATE

Welcome to one of America's most rural, heavily forested and scenically diverse states. Idaho has 33,000 square miles of forests, five wilderness areas, two National Recreation Areas, 2,000 lakes, 109,000 miles of rivers and streams (including 9 Wild and Scenic Rivers!) and more whitewater river miles than any other state in the lower 48.

RV IDAHO provides detailed information on Idaho's RV Parks & Campgrounds – from plush RV resorts, cozy cabins and yurts, to primitive forest campgrounds – to help you find the perfect destination for your Idaho RV adventure.

Campers love our four-season climate, miles and miles of uncrowded roads, breathtaking scenery and unlimited outdoor recreation. Idaho is nature's ultimate playground where you can play all day, camp under a blanket of stars at night and make memories that last a lifetime. Thanks for making Idaho your vacation destination.

2023 RV IDAHO

Idaho's Official Campground Directory



Idaho RV Campgrounds Association
(IRVCA)

P.O. Box 7841

Boise, Idaho 83707

208.345.6009

RVidaho.org



[RVidaho](#)



[RVidaho](#)

Idaho Tourism

800-VISIT-ID • VisitIdaho.org

Idaho Fish & Game

208-334-3700 • IDFG.Idaho.gov

U.S. Forest Service

208-373-4100 • www.FS.Fed.us

Idaho State Parks

208-334-4199 • ParksAndRecreation.Idaho.gov

Idaho Power Co.

800-422-3143 • IdahoPower.com/recreation

Bureau of Land Management

208-373-4000 • BLM.gov

National Park Service

NPS.gov

Bureau of Reclamation

208-378-5312 • USBR.gov

Although due diligence has been taken in the preparation of this publication, IRVCA cannot guarantee the completeness or accuracy of the information. All matters of distribution, contents, and corrections should be directed to IRVCA. YOU MUST CONTACT CAMPGROUNDS DIRECTLY FOR CURRENT RATES, AVAILABILITY & RESERVATIONS.

TO ORDER COPIES

Single copy: see order form on RVidaho.org

Multiple copies in bulk: email Joseph@RVidaho.org

Copyright © 2022 Idaho RV
Campgrounds Association.
All Rights Reserved

KEY TO LISTINGS

Campgrounds are listed alphabetically by city. A locator map (center fold-out) used in conjunction with written driving directions in the listings will assist in finding your destination.

| City | Driving Directions | Daily Rate* | Season | No. of Sites | Max Length | See Map |
|--|--------------------|--------------|-----------------------------------|----------------|------------|-----------------------|
| Boise | | | | | | G-2 |
| ★ IRVCA Member RV Park 123 Any Street I-84 Exit 45, N on any Street | | 208-336-1234 | \$35-62 CB, CC, HU, MA, PT, WF | Spr-Fall 44 | 44 62' | PV Campground Type |
| ★ IRVCA Members welcome your business! | | | Amenities | | | |

*Rates may have changed since publication. (Rates shown may include tent sites)

YOU MUST CONTACT CAMPGROUNDS DIRECTLY FOR CURRENT RATES, AVAILABILITY & RESERVATIONS.

CAMPGROUND AMENITIES

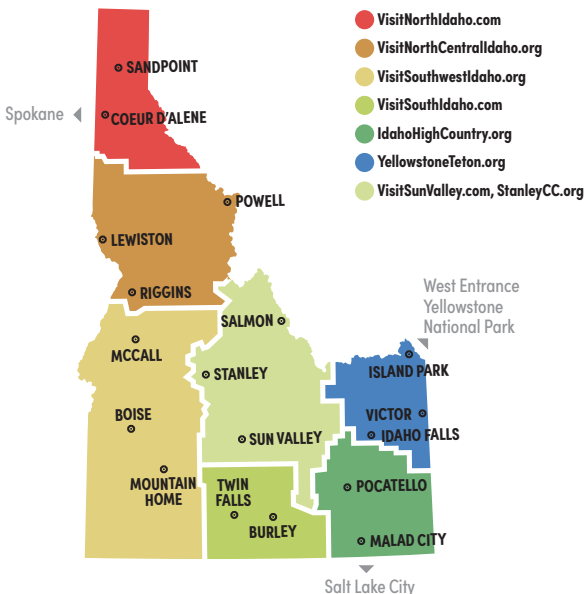
| | | |
|----------------------------|------------------------------|-------------------------|
| CB Cabins | LN Laundry | RS Reservations |
| CH Cable TV Hookups | LA Limited Access | SH Showers |
| CC Credit Cards OK | LP LP Gas | SL Slideouts OK |
| DR Drinking Water | MA Maximum Amp | SP Swimming Pool |
| DS Dump Station | MM Mini-Mart | TN Tents Welcome |
| FR Fire Rings | PA Planned Activities | VT Vault Toilets |
| GR Group Area | PT Pets OK | WA Waterfront |
| HA Handicap Access | PL Playground | WF WiFi |
| HU Full Hook-ups | PS Pull-thru Sites | YT Yurts |

TYPE OF CAMPGROUND

| | |
|-------------------------------------|--------------------------------------|
| BL Bureau of Land Management | IP Idaho Power |
| BR Bureau of Reclamation | NP National Park Service |
| CC City/County | PV Private RV Park/Campground |
| CE Army Corps of Engineers | SP State Park |
| FS Forest Service | |

VISITOR INFORMATION

Idaho has seven adventure-filled tourism regions that offer great camping experiences. Visit the tourism websites below for information on local events, popular attractions & amazing outdoor recreation opportunities.



CAMPGROUND LISTINGS

Aberdeen

P-7

Sportsman's Park on American Falls Res. 208-397-3000 \$10-16 Sum 42 - BR
2424 W 1700 St., 14-day stay limit. 3 mi. from DR, DS, FR, GR, HA, PT, PL, PS,
Aberdeen on Boat Dock Rd RS, SL, TN, WA

Ahsahka

G-2

Dam View Campground 208-476-1255 \$ Spr-Fall 0 - CE
From Orofino: Hwy 7 towards Ahsahka, turn R onto View- DR, FR, LA, PT, SL, TN, VT
point Rd, continue to sign for Damview Camping.

Dworshak State Park 208-476-5994 \$12-29 Spr-Fall 103 50' SP
9934 Freeman Creek CB, CC, DR, DS, FR, HU, GR, HA,
MA, PT, PA, PL, PS, RS, SH, SL,
TN, VT, WA

Grandad Campground 208-476-1255 \$ Spr-Fall 0 - CE
Orofino follow Grangemont Rd, L onto Hwy 11, L onto FS Rd FR, LA, PT, SL, TN, VT, WA
247 for 9 mi., L onto Grandad Bridge Rd 16.5 mi., look for signs.

Albion

Q-6

Bennett Springs 208-678-0430 \$ Sum-Fall 6 - FS
5.5 mi. SE on Hwy 77, 4.9 mi. SW on FS Rd 549 VT

Lake Cleveland 208-678-0430 \$10 Sum-Fall 29 20' FS
5.5 mi. SE on Hwy 77, 10 mi. W on FS Rd 549 DR, FR, VT

Thompson Flat 208-678-0430 \$6 Spr-Fall 20 22' FS
5.5 mi. SE on Hwy 77, 8 mi. W on FS Rd 549 DR, FR, VT

Almo

Q-5

Castle Rocks State Park 208-824-5901 \$24-55 Spr-Fall 40 50' SP
I-84 Exit 216 to Almo. Smoky Mtn Campground: R onto CC, DR, DS, FR, HA, PT, RS, SH,
3075 S, then L onto Smoky Mountain Dr. SL, TN

City of Rocks National Reserve 208-824-5901 \$12-21 Spr-Fall 64 - SP
I-84 Exit 216 to Almo. Then 3 mi. SW of Almo on Cty Rd CC, RS

American Falls

P-7

Indian Springs Resort & RV 208-226-7700 \$18-30 Sum 280 - PV
3249 Indian Springs Rd. I-84, Rockland 866-975-1807 CC, DR, FR, HU, GR, LP, PT, PS,
Exit 36, L onto Hwy 37, apx. 2 mi. on the L RS, SH, SL, SP, TN, WF

Massacre Rocks State Park 208-548-2672 \$12-29 Spr-Fall 43 55' SP
3592 N Park Ln. 10 mi. W on I-86, Exit 28 CB, CC, DR, DS, FR, HU, HA, PT,
PS, RS, SH, TN, VT, WF

Pipeline 208-478-6340 \$ Sum-Fall 5 17' BL
2 mi. W off Neeley Rd PT, VT, WA

Seagull Bay Yacht Club 208-226-2086 \$11-22 Spr-Fall 60 - BR
2594 Seagull Bay Rd. I-86, Seagull Bay Exit DR, DS, HU, PL, SH, TN

Willow Bay Recreation Area 208-226-2688 \$18-30 All Year 83 - BR
2830 Marina Rd. I-86 Exit 40, Hwy 39, .5 mi., R on CC, DR, DS, FR, HU, GR, HA, LN,
Marina Rd LA, LP, MM, PT, PL, PS, RS, SH,
SL, TN, WA

Arco

N-6

Craters of the Moon Natl. Monument & Preserve 208-527-1335 \$15 Spr-Fall 51 35' NP
Belle, Hwy 20/26/93, 18 mi. SW of Arco CC, DR, HA, PT, PS, TN, VT

Craters of the Moon/Arco KOA 208-527-8513 \$27-45 Spr-Fall 65 90' PV
2424 N 3000 W. S on Cty Rd .5 mi 800-562-3408 CH, CC, DR, DS, FR, HU, LN, LP,
MA, MM, PT, PL, PS, RS, SH, SL,
SP, TN, WF

Garden Creek Campsite 208-879-6200 \$ All Year 5 30' BL
43 mi. NW on Hwy 93, then W 15 mi. on Trail Creek Rd DR, FR, PT, TN, VT, WA

★ MOUNTAIN VIEW RV PARK 208-527-3707

705 W Grand Ave. Hwy 20/26/93, .75 mi. W of Arco \$25-55 All Year 35 90' PV
City Center CC, DR, DS, HU, GR, LN, MA, PT,
PL, PS, RS, SH, SL, TN, WF



Open Year 'Round

705 W. Grand Avenue
Arco, ID 83213

208.527.3707

www.MountainViewArco.com
MountainViewArco@Outlook.com

Good Sam and Military receive 10% off our nightly rate.



BBQ Restaurant on property with full bar • FREE Wi-Fi
Satellite dish friendly • Private shower rooms (New 2022)
Clean, modern laundry • Shaded open sites
Space for multiple slide-outs • Propane sales
New large dog park built in 2022

| Ashton | | M-9 |
|---|--------------|--|
| Cave Falls 6 mi. E on Hwy 47, 5.5 mi. NE on Cave Falls Rd, 11 mi. NE on FS Rd 582 in WY | 208-652-7442 | \$10 Sum 23 24' FS DR, FR, PT, PS, TN, VT |
| Eagle Peak Lodge & RV Park 164 White Pines Avenue. Just off Hwy 20 N of Ashton, behind Ashton Quick Stop. | 208-652-3699 | \$10-35 All Year 53 42' PV CC, DR, DS, HU, LN, MA, MM, PT, PL, PS, RS, SL, TN |
| Grandview Campground 16 mi. NE of Ashton on Hwy 47. Located at Lower Mesa Falls | 208-652-7442 | \$12-24 Sum-Fall 9 28' FS DR, FR, VT |
| Jolley Camper 1146 North 3400 East | 208-652-2267 | \$25 Spr-Fall 14 - PV CB, HU, LN, RS, SH |
| Riverside 16.5 mi. N on Hwy 20, 1 mi. SE on FS Rd 304 | 208-652-7442 | \$12-44 Sum-Fall 56 34' FS CC, DR, FR, GR, HA, PT, PS, RS, TN, VT, WA |
| Squirrel Creek Guest Ranch & Inn Reclamation-Flagg Ranch Rd. 12 mi. E | 208-652-3972 | \$10-25 All Year 43 - PV CC, DR, FR, GR, HA, PT, PS, RS, TN, VT, WA |
| Timberline RV Park & Golf Course 4590 Cave Falls Rd. E of town | 208-652-3219 | \$25 All Year 25 35' PV CC, DR, FR, HU, GR, HA, PL, PS, SL, TN, WF |
| Warm River 10 mi. NE on Hwy 47 | 208-652-7442 | \$12-120 Sum-Fall 13 24' FS DR, FR, GR, HA, PT, RS, TN, VT, WA |
| ★ YELLOWSTONE GOLF RESORT @ ASPEN ACRES RV PARK 4179 E 1100 N. 9 mi. SE | 208-652-3524 | \$20-60 Spr-Fall 44 42' PV CB, CC, DR, DS, FR, HU, GR, LN, MA, PT, PL, RS, SH, SL, TN, WF |
| Athol | | D-1 |
| Farragut State Park 13550 E Hwy 54. Hwy 95, E 4 mi. on Hwy 54 to park entrance | 208-683-2425 | \$12-31 Spr-Fall 222 - SP CB, CC, DR, DS, FR, GR, HA, PT, PA, PL, PS, RS, SH, SL, TN, VT |
| Ravenwood RV Resort 25700 N Pope Rd. Hwy 95 Exit 446 R off exit ramp, R onto Pope Rd 1 mi. | 208-683-0891 | \$35-50 All Year 113 - PV CC, DR, HU, DS, PL, PS, WF, TW |
| Atlanta | | N-3 |
| Neinmeyer 27 mi. W on FS Rd 268 | 208-392-6681 | \$10 Spr-Fall 8 22' FS FR, PT, VT |
| Power Plant 1.5 mi. NE on FS Rd 268 | 208-392-6681 | \$10-15 Spr-Fall 24 22' FS DR, FR, PT, VT |
| Riverside L on FS Rd 268, 1 mi. | 208-392-6681 | \$10 Sum-Fall 11 22' FS DR, FR, PT, VT |
| Avery | | E-3 |
| Big Creek 5 mi. E on Northside Rd, 3 mi. NW on FS Rd 537 (Big Creek Rd) | 208-245-4517 | \$ All Year 8 30' FS DR, FR, VT |
| Cabins by the Joe 730 Siberts Old River Rd. Over bridge, W .5 mi. on Siberts Old River Rd | 425-773-3724 | \$25-30 Spr-Fall 12 50' PV CB, CC, DR, DS, FR, HU, GR, PT, RS, SL, WA |
| Conrad Crossing 28 mi. E on FS Rd 50 | 208-245-4517 | \$ Sum-Fall 8 32' FS DR, FR, PT, TN, VT |
| Fly Flat 29 mi. E on FS Rd 50, then 4 mi. on FS Rd 218 | 208-245-4517 | \$ Sum-Fall 14 32' FS DR, FR, VT |
| Line Creek (Horse Camp) 29 mi. E on FS Rd 50, then 11 mi. on FS Rd 218 | 208-245-4517 | \$ Sum-Fall 9 35' FS DR, PS, VT |
| Spruce Tree 29 mi. E on FS Rd 50, then 12 mi. S on FS Rd 218 | 208-245-4517 | \$ Sum-Fall 9 35' FS DR, FR, PS, VT |
| Tin Can Flat 10 mi. E on FS Rd 50 | 208-245-4517 | \$6 Sum-Fall 11 32' FS DR, FR, VT |
| Turner Flat 8 mi. E on FS Rd 50 | 208-245-4517 | \$6 Sum-Fall 11 32' FS DR, VT |
| Banks | | M-2 |
| Big Eddy 15 mi. N on Hwy 55 | 208-365-7000 | \$8-15 Spr-Fall 5 30' FS FR, PT, TN, VT, WA |
| Cold Springs 9.5 mi. N on Hwy 55 | 208-365-7000 | \$6-12 Spr-Fall 5 22' FS DR, FR, LA, PT, TN, VT |
| Swinging Bridge 8 mi. N on Hwy 55 | 208-365-7000 | \$8-15 Spr-Fall 11 28' FS DR, FR, HA, PT, RS, TN, VT |
| Bayview | | C-2 |
| Lakeland RV Park 20139 Perimeter Rd. Bear L on Main St. to Perimeter Rd | 208-683-4108 | \$25-35 Spr-Fall 33 - PV CH, DR, HU, HA, MA, PT, PS, RS, SH, SL, TN |
| MacDonald's Hudson Bay Resort, Inc. 17813 E Hudson Bay Rd. .75 mi. E on Hudson Bay Rd | 208-683-2211 | \$30-35 All Year 4 35' PV CH, CC, DR, DS, HU, HA, LN, LP, MM, PT, RS, SH, SL, WA |
| Scenic Bay Marina, Motel, Mobile Home Park, RV & Campsites 17173 East Pier Rd. | 208-683-2243 | \$20-45 All Year 20 - PV CC, HU, RS, SH, SL, TN, WA |
| Bellevue | | N-5 |
| Riverside RV Park & Campground 403 Broadford Rd. | 208-788-2020 | \$22-26 All Year 48 - PV DR, DS, FR, HU, LN, PT, PS, RS, SH, SL, TN, WF |

Blackfoot**0-8****Fairway RV Park**208-785-2480
390 Wooten Way. I-15 Exit 89, 4.3 mi. N on Hwy 91, L on Wooten Way\$20 Spr-Sum 109 - CC
DS, PT, PS, SH, SL**Blanchard****C-1**★ **STONERIDGE GOLF AND RECREATIONAL COMMUNITY** 208-437-3148
364 StoneRidge Rd. I-90 800-952-2148
Exit 7. N on Hwy 41 apx. 28 mi. to Blanchard,
then L on Blanchard/Elk Rd .75 mi. to entrance.\$69 Spr-Fall 77 45' PV
HU, GR, HA, LN, PT, RS, SH,
SL, SP**Boise****N-2**★ **BOISE RIVERSIDE RV PARK** 208-375-7432
6000 N Glenwood St. I-84 Exit 46, N on Eagle Rd 4.8 mi.
to Chinden Blvd, turn R 3.9 mi. to Glenwood St., turn L .8
mi., turn R at large RV Park sign.\$27-50 All Year 245 - CC
DR, DS, HU, GR, HA, LN, LP,
MA, PT, PL, PS, RS, SH, SL, TN,
WA, WF**6000 Glenwood
Boise, ID 83714
208.375.7432****OPEN ALL YEAR****Daily & Monthly Welcome • Pet Friendly • RV Dump
WiFi • Propane • Showers & Laundry • Bike Rentals
Large Group & Picnic Areas • River Access**Located on the Boise River, next to the Greenbelt, Expo Idaho,
and Boise Hawks Stadium. Close to food and shopping.www.BoiseRiversideRVPark.com★ **MOUNTAIN VIEW RV PARK** 208-345-4141
2040 Airport Way. I-84 Exit 54 S, R to 877-610-4141
Commerce, R on Development, R on Airport Way\$37-41 All Year 60 - PV
CC, DR, DS, HU, HA, LN, MA, PT,
PS, RS, SH, SL, WF*Mountain View*
RV PARK**WIRELESS
INTERNET****Good Sam
RATED
8/10★/8****Boise's Most Convenient to:**

- Boise River Parks with 30 Miles of River Hiking & Biking
- 10 Min. to Town & Capitol Building, 2 Hospitals & Boise State University
- 20/30/50 AMP Every Site
- Every Site Pull-Thru

www.boiservpark.com**2040 AIRPORT WAY • BOISE, ID 83705
(208) 345-4141 • TOLL FREE: 1-877-610-4141****Macks Creek Park** 208-343-0671
Hwy 21, turn onto Arrowrock Rd (towards Spring Shores
Marina), go 4 mi. to Macks Creek, follow signs\$10 All Year 13 45' CE
DR, FR, PT, TN, VT

| | | | | | | |
|---|--------------|--|----------|-----|-----|----|
| ★ HI VALLEY RV PARK | 208-939-8080 | \$45 | All Year | 194 | 45' | PV |
| 10555 Horseshoe Bend Rd. I-84 Exit 46 (Eagle Rd), N 7 mi. to Hwy 44 (State St), E 1.75 mi. to Hwy 55 N, N 1.5 mi. to light at Floating Feather. E .33 mi. to Horseshoe Bend Rd, S .5 mi. to entrance on R | 888-457-5959 | CH, CC, DR, DS, HU, LN, LP, PT, PL, PS, RS, SH, SL, SP, WF | | | | |



**10555 HORSESHOE BEND RD.
BOISE, ID 83714**

LOCAL: (208) 939-8080

TOLL FREE: 1-888-457-5959

HIVALLEY@G7RVRESORTS.COM

**Welcome to Boise's quietest RV Park,
Come as a guest and leave as a friend...**

T.L. Rated 9.5 | 9.5 | 9*



FEATURES:

- **50 AMP SERVICE**
- **WI-FI & CABLE**
- **PROPANE FOR SALE ON SITE**
- **WASHERS & DRYERS**
- **POOL & SPA**
- **OFF LEASH PET PARK**
- **CLOSE TO ALL BOISE ACTIVITIES**

WWW.  RVRESORTS.COM

| | | | | | | |
|---|--------------|----------------|----------|---|-----|----|
| Shafer Butte | 208-384-3227 | \$ | Sum-Fall | 7 | 22' | FS |
| 16 mi. NE on Bogus Basin Rd, 3 mi. N on FS Rd 374, 1.5 mi. E on Shafer Butte Rd | | DR, PT, RS, VT | | | | |

Bonnors Ferry

B-2

| | | | | | | |
|---|--------------|--|----------|----|-----|----|
| Blue Lake RV Resort | 208-946-3361 | \$16-45 | Spr-Fall | 50 | - | PV |
| 242 Blue Lake Rd. 8 mi. S on Hwy 95, between MP 498-499. | | DS, HU, HA, LN, PT, PS, RS, SH, TN | | | | |
| Carriage House Inn & RV Park | 208-267-7915 | \$10-33 | All Year | 21 | - | PV |
| 6506 Main St. Hwy 95, across from Safeway | | CC, DR, HU, HA, MM, PT, PL, PS, RS, SH, SL, TN, WF | | | | |
| Copper Creek | 208-267-5561 | \$6 | Sum-Fall | 16 | 32' | FS |
| 30 mi. N on Hwy 95 | | DR, FR, PT, TN, VT, WA | | | | |
| Meadow Creek Campground | 208-267-5561 | \$6 | Sum-Fall | 21 | 32' | FS |
| 30 mi. N on Hwy 95. Hwy 2, 12 mi. N on Meadow Creek Rd | | DR, FR, GR, PT, TN, VT, WA | | | | |
| North Haven Campground | 208-603-9212 | \$39-59 | All Year | 21 | 55' | PV |
| Follow Hwy 95 for 2.5 miles north of downtown Bonnors Ferry, then turn WEST on Tobe Way | | CA, CC, DR, FR, HA, HU, LN, MA, MM, PT, PL, PS, RS, SH, SL, TN, WF | | | | |

Bonnars Ferry (continued)

B-2

| | | | | | |
|---|--------------|-----|-------------|-----|------------------------------|
| Robinson Lake 25 mi. N on Hwy 95 | 208-267-5561 | \$8 | Sum-Fall 10 | 32' | FS DR, PT, TN, VT |
| Smith Lake 5 mi. N on Hwy 95, 2 mi. on FS Rd 1005 | 208-267-5561 | \$ | Sum-Fall 7 | 22' | FS DR, FR, PT, TN, VT, WA |



Bovill **F-2**

| | | | | | |
|--|--------------|------|-------------|---|--|
| Bovill City RV Park 100 Railroad Ave. 5 mi. Jct of Hwys 8 & 3, R on Hwy 3, immediate L onto East Fork Rd | 208-826-3603 | \$20 | All Year 15 | - | CC DR, DS, FR, HU, HA, MA, PT, PS, RS, SL |
|--|--------------|------|-------------|---|--|

Bruneau **P-2**

| | | | | | |
|--|--------------|---------|--------------|-----|--|
| Bruneau Dunes State Park 27608 Sand Dunes Rd. 18 mi. S of Mountain Home on Hwy 51, E on Hwy 78 2 mi. | 208-366-7919 | \$14-32 | All Year 113 | 80' | CB, CC, DR, DS, FR, HA, PT, PS, RS, SH, SL, TN, WF |
|--|--------------|---------|--------------|-----|--|

| | | | | | |
|---|------------------------------|--------|-------------|-----|--|
| Mountain View Reservoir Campground Hwy 51, S on Hwy 51 for 67 mi. Enter Indian Reservation, turn on Mtn. View Rd (MP 3) for 1.5 mi. | 208-759-3246 800-761-9133 | \$6-15 | All Year 48 | 50' | PV CC, DS, FR, HU, GR, HA, MA, PT, RS, SL, TN, VT, WA |
|---|------------------------------|--------|-------------|-----|--|

Buhl **Q-4**

| | | | | | |
|---|--------------|---------|--------|-----|--------------------------------------|
| Banbury Hot Springs 1128A Banbury Rd. 10 mi. W on Hwy 30, 1.5 mi. E on Banbury Rd | 208-543-4098 | \$15-33 | Sum 68 | 40' | PV DR, DS, HU, PT, RS, SH, SP, TN |
|---|--------------|---------|--------|-----|--------------------------------------|

| | | | | | |
|-------------------------------------|--------------|------|------------|---|------------------|
| Buhl RV Park 716 Hwy 30 E | 208-543-6682 | \$25 | All Year 4 | - | CC DS, PS, SL |
|-------------------------------------|--------------|------|------------|---|------------------|

| | | | | | |
|--|--------------|---------|-------------|---|--|
| Miracle Hot Springs 19073 Hwy 30. 10 mi NW on Hwy 30 | 208-543-6002 | \$10-64 | All Year 25 | - | PV FR, HU, HA, PT, PS, RS, SP, TN, WA, YT |
|--|--------------|---------|-------------|---|--|

CAMPGROUND AMENITIES

| | | |
|----------------------------|------------------------------|-------------------------|
| CB Cabins | LN Laundry | RS Reservations |
| CH Cable TV Hookups | LA Limited Access | SH Showers |
| CC Credit Cards OK | LP LP Gas | SL Slideouts OK |
| DR Drinking Water | MA Maximum Amp | SP Swimming Pool |
| DS Dump Station | MM Mini-Mart | TN Tents Welcome |
| FR Fire Rings | PA Planned Activities | VT Vault Toilets |
| GR Group Area | PT Pets OK | WA Waterfront |
| HA Handicap Access | PL Playground | WF WiFi |
| HU Full Hook-ups | PS Pull-thru Sites | YT Yurts |

| Burley | | Q-5 |
|--|------------------------------|--|
| Farmer's Corner RV Park 202 South Hwy 27. I-84 Exit 208, S 4 mi. | 208-678-5130 | \$14-23 Spr-Fall 16 - PV CC, DR, DS, FR, HU, HA, LP, MM, PT, PS, RS, SH, SL, TN |
| Calder | | E-2 |
| Huckleberry 5 mi. E on St. Joe River Rd | 208-769-5000 | \$14-18 All Year 33 50' BL DR, DS, FR, HU, GR, HA, PT, PS, SL, TN, VT |
| St Joe River RV Park & Campground MP 34, St. Joe River Rd. | 208-777-8888 | \$ Spr-Fall 24 - PV CC, FR, GR, LA, PT, RS, SL, TN, WA |
| Caldwell | | N-1 |
| ★ AMBASSADOR RV RESORT 615 Smeed Pkwy. I-84 Exit 29, E .5 mi., L on Smeed Pkwy. | 208-454-8584 888-877-8307 | \$45 All Year 188 80' PV CH, CC, DR, DS, HU, HA, LN, LP, MA, PT, PA, PL, PS, RS, SH, SL, SP, WF |



**615 SMEED PKWY.
CALDWELL, ID 83605
LOCAL: (208) 454-8584
TOLL FREE: 1-888-877-8307
AMBASSADOR@G7RVRESORTS.COM**

**A convenient Boise valley location, easy
Interstate access, lots of room,
clean/classy amenities and friendly faces...
Your Ambassador to RV Excellence!**

T.L. Rated 10/9.5/9.5*



- 50 AMP SERVICE
- FREE WIFI & CABLE
- PROPANE FOR SALE
- HEATED POOL & SPA
- INDIVIDUAL SHOWER ROOMS
- OFF LEASH PET PARK



WWW.  RVRESORTS.COM

| | | |
|---|--------------|--|
| ★ CALDWELL CAMPGROUND & RV PARK I-84 at Exit 26 | 208-454-0279 | \$15-23 All Year 109 - PV CH, CC, DR, DS, FR, HU, LN, LP, MM, PT, PS, RS, SH, SL, TN, WF |
| Canyon Springs RV Resort 21965 Chicago St. I-84 Exit 26, W on Hwy 20/26 apx .5 mi. | 208-402-6630 | \$33-46 All Year 136 50' PV CH, CC, DR, HU, HA, LN, LP, MA, PT, PS, RS, SH, SL, WA, WF |

More Caldwell

Caldwell (continued)

N-1

★ **COUNTRY CORNERS RV PARK & CAMPGROUND** 208-453-8791 \$20-34 All Year 56 45' PV
 17671 Oasis Rd. I-84, Exit 17 877-474-9826 CC, DS, FR, HU, HA, LN, PT, PS, RS, SH, SL, TN, WF

Cambridge

L-1

Brownlee 208-549-4200 \$10 Spr-Fall 11 20' FS
 16.6 mi. NW on Hwy. 71, 1 mi. E. on Forest Rd. 044 DR, FR, PT, TN, VT

Frontier Motel & RV Park 208-257-4000 \$5-25 All Year 14 20' PV
 Hwy 95 CH, CC, DR, DS, HU, GR, LN, MA, PT, RS, SH, SL, SP, TN, WF

Idaho Power Company's Hells Canyon Parks 208-388-2231 \$10-16 All Year 294 45' IP
 844-472-7275 DR, DS, FR, HU, GR, HA, PT, PS, SH, SL, TN, WA, WF
 I-84 Exit 3 to US-95 N (toward Fruitland/Payette) to Cambridge. L onto Hwy 71, continues onto Brownlee-Oxbow Hwy. From OR: Exit 302 for OR-86 Richland/HellsCanyon.

★ **MUNDO HOT SPRINGS RV PARK** 208-257-3849 \$14-30 All Year 50 Any PV
 3024 Goodrich Rd. 1 mi. N, turn W on Bain Rd, follow signs CC, DR, FR, HU, GR, HA, MA, PT, PS, RS, SH, SL, WF

Hells Canyon - South Entrance

Idaho / Oregon

Book the **YELLOW** boat!

1.800.422.3568

208.257.4564

Jet Boats ~ Rafting ~ Fishing

www.hellscanyonadventures.com

Carey

O-5

Little Wood River Campground 208-678-0461 \$ Spr-Fall 21 30' BR
 14-day stay limit. 11 mi. NW DR, FR, HA, PT, TN, VT, WA

Cascade

L-2

★ **ARROWHEAD RV PARK** 208-382-4534 \$34-38 Spr-Fall 110 45' PV
 955 S Hwy 55. Hwy 55, 1.5 mi. S of Cascade CB, CH, CC, DR, DS, FR, HU, GR, HA, LN, LP, MA, MM, PT, PA, PL, PS, RS, SH, SL, TN, WA, WF, YT

YOUR HOME AWAY FROM HOME!



ARROWHEAD RV PARK
"ON THE RIVER"

RIVER FRONT RV SITES, YURTS, CABINS,
 ACTIVITIES, NEWLY REMODELED STORE,
 OFFICE AND REC ROOM!



☎ **208-382-4534**

✉ **INFO@ARROWHEADPARK.COM**

🌐 **ARROWHEADPARK.COM**

Cascade (continued)

L-2

| | | | | | |
|--|--------------|----------|--------------|-----|--|
| Canyon 19 mi. S on Hwy 55 | 208-365-7000 | \$6-12 | Sum-Fall 7 | 30' | FS DR, FR, PT, TN, VT, WA |
| French Creek SW shore of Cascade Reservoir on West Mountain Rd | 208-382-7400 | \$15 | Sum-Fall 21 | 30' | FS DR, FR, PT, RS, TN, VT, WA |
| Lake Cascade State Park 970 Dam Rd. | 208-334-4199 | \$12-193 | Spr-Sum 249 | 50' | SP CC, DR, FR, HU, GR, HA, LA, PT, PS, RS, SH, TN, VT, WA, WF, YT |
| Shoreline 1 mi. N on Hwy 55, 24 mi. NE on FS Rd 22, 1 mi. SW on FS Rd 489 | 208-382-7400 | \$15 | Sum-Fall 32 | 40' | FS DR, FR, GR, PT, RS, TN, VT |
| South Fork Salmon River 23 mi. NE on FS Rd 22 | 208-382-7400 | \$ | Sum-Fall 11 | 30' | FS DR, FR, VT |
| The Pines RV Park/Campground 910 S Main St. | 208-382-5060 | \$25 | Spr-Fall 30 | - | PV CH, DR, DS, HU, LN, MM, PT, PS, RS, SH, SL, TN, WF |
| Warm Lake Campground 26 mi. E on Warm Lake Rd | 208-382-7400 | \$15 | Sum-Fall 12 | 30' | FS DR, FR, MM, PT, PS, RS, TN, VT |
| Warm Lake Lodge & Resort 26 mi. E at Warm Lake | 208-632-3553 | \$15 | All Year 7 | - | PV CB, CC, DR, FR, MM, RS, SH, TN, WA |
| ★ WATER'S EDGE RV RESORT 620 N Main St. E side of Hwy 55, N end of Cascade | 208-382-3120 | \$25-50 | Spr-Fall 133 | 75' | PV CB, CH, CC, DR, FR, HU, GR, HA, LN, LP, PT, PS, RS, SH, SL, TN, WA, WF |

Water's Edge

Sites and Private Beach on Payette River
Fishing • Watch Osprey Dive for Fish
Free use of our kayaks & canoes • Family Friendly

Near Lake Cascade
Golf • Whitewater Rafting
Zip Line • Bike Trails
Cinnamon Rolls Sat AM
Group picnic and firepit areas

Kelly's Whitewater Park with tube, rafts and kayak rentals available. Natural rapids with beautiful grassy observation grounds & visitor center.

10% OFF

mention this ad and receive 10% off your full hookup site



208-382-3120
www.WatersEdgeRVPark.com
 PO Box 1018 • 620 North Main Street
 Cascade, ID 83611

Cataldo

D-2

| | | | | | |
|---|--------------|---------|-------------|-----|--|
| Albert's Landing & RV Resort 418 Old River Rd. I-90 Exit 43, N 1.9 mi., R on Old River Rd, loop to L, cross bridge | 208-682-4179 | \$18-35 | All Year 64 | 40' | PV CC, DR, FR, HU, GR, HA, PT, RS, SH, SL, TN, WA |
| Berlin Flat I-90 Exit 43, go 20 mi. N on FS Rd 9 to Prichard, 5 mi. N on FS Rd 208, R on FS Rd 412 for 7 mi. | 208-783-2363 | \$14 | Sum-Fall 9 | 25' | FS DR, FR, PT, TN, VT |
| Big Hank I-90 Exit 43, go 20 mi. N on FS Rd 9 to Prichard, 17 mi. N on FS Rd 208 | 208-783-2363 | \$14 | Sum-Fall 30 | 35' | FS DR, FR, PT, RS, TN, VT |
| Bugle Mtn. Elk RV Retreat 9630 S Bentley Creek Rd. I-90 Exit 34, N to Canyon Rd, then E 1 mi., N onto Bentley Creek Rd for .5 mi., turn R | 208-682-9112 | \$30 | Spr-Fall 2 | 45' | PV DR, FR, HU, MA, PT, RS, SL, WF |
| Devil's Elbow I-90 Exit 43, go 20 mi. N on FS Rd 9 to Prichard, 11 mi. N on FS Rd 208 | 208-783-2363 | \$14-55 | Sum-Fall 20 | 30' | FS DR, FR, GR, PT, TN, VT |
| Kahnderosa RV Park & Campgrounds 14343 S Latour Creek Rd. I-90 Exit 40 | 208-682-4613 | \$20-35 | All Year 50 | 70' | PV DR, DS, HU, PT, PS, RS, SH, SL, TN, WA |
| Kit Price I-90 Exit 43, go 20 mi. N on FS Rd 9 to Prichard, 8 mi. N on FS Rd 208 | 208-783-2363 | \$14 | Sum-Fall 52 | 50' | FS DR, FR, PT, RS, TN, VT |

More Cataldo

Cataldo (continued) D-2

Lost Moose Campground 208-682-3555 \$15-25 All Year 23 40' PV
27706 S Latour Creek Road. I-90 Exit 40, S on Latour
Creek Rd for 8 mi. DR, FR, PT, PS, RS, SL, TN,
VT, WA

Challis L-5

Bayhorse 208-879-6200 \$10 Spr-Fall 11 45' BL
2 mi. S on Hwy 93, 7 mi. S on Hwy 75 DR, FR, PT, PS, SL, TN, VT, WA

Bayhorse Lake 208-879-4100 \$ Sum-Fall 6 21' FS
2 mi. S on Hwy 93, 7 mi. S on Hwy 75, 8 mi. W on FS Rd 051
FR, PT, PS, TN, VT

Challis Golf Course RV Park 208-879-5500 \$35-38 Spr-Fall 30 60' PV
Challis Golf Course Rd. W at Hwy 93 & Main St., 1.5 mi;
Adjacent to Challis Golf Course CC, DR, DS, HU, HA, LN, PT, PS,
RS, SH, SL, WF

★ CHALLIS HOT SPRINGS 208-879-4442 \$25-35 All Year 40 - PV
5025 Hot Springs Rd. 4.5 mi. off Hwy 93 CC, DR, DS, FR, GR, PT, PL, PS,
RS, SH, SL, SP, TN, WA, WF



Odorless, Gravel bottom, Natural Mineral Pools
Campground Park on the banks of the Salmon River
WIFI, Fishing, Hiking, and ATV Access From Property

208.879.4442

5025 Hot Springs Road www.challishotsprings.com

Cottonwood 208-879-6200 \$10 All Year 15 65' BL
15 mi. N on Hwy 93 DR, DS, FR, PT, PS, TN, VT, WA

Deadman Hole 208-879-6200 \$ All Year 5 30' BL
S 2 mi. on Hwy 93, R on Hwy 75 for 12 mi. DR, FR, PT, TN, VT, WA

East Fork 208-879-6200 \$10 All Year 11 45' BL
2 mi. S on Hwy 93, 18 mi. SW on Hwy 75. DR, FR, PT, PS, SL, TN, VT, WA

Herd Lake Campsite 208-879-6200 \$ All Year 1 - BL
18 mi. SW on US 93 & ID 75, then 16 mi. SE on E Fork
Rd (FS Rd 120) & Herd Creek Rd FR, TN, VT

Little Boulder Creek Campground 208-879-6200 \$ All Year 3 30' BL
2 mi. S on Hwy 93, R on Hwy 75 for 17 mi., L onto E Fork
Salmon River Rd for another 20 mi. DR, FR, PT, TN, VT, WA

Mill Creek 208-879-4100 \$10 Sum-Fall 3 35' FS
4.5 mi. W on Garden Creek Rd, 11 mi. W on Mill Creek Rd 070
FR, PT, TN, VT

Morgan Creek Campground 208-879-6200 \$ All Year 4 30' BL
5 mi. N on Hwy 93, L onto Morgan Creek Rd (Fs Rd 057)
for 4 mi. FR, PT, TN, VT, WA

Mosquito Flat Reservoir 208-879-4100 \$ Sum-Fall 9 32' FS
W 10 mi. on Challis Creek Rd, 5 mi. on W FS Rd 080. PT, VT

Pioneer Motel & RV Park 208-879-6791 \$22-31 All Year 27 40' PV
220 Hwy 93 S CC, DR, DS, FR, HU, GR, HA, LN,
MM, PT, PL, PS, RS, SH, SL, TN, WF

Round Valley RV & Mobile Park 208-879-2393 \$18-36 Spr-Fall 70 - PV
211 Ramshorn Dr CC, DR, DS, HU, GR, HA, LN, PT,
PS, SH, SL, TN, WF

Chubbuck P-7

Budget RV Park 208-237-0148 \$25 All Year 24 - PV
4613 Yellowstone Ave, I-86, Chubbuck Exit, N on Yellowstone
DR, DS, HU, HA, LN, SH

Clark Fork C-2

River Delta Resort 208-266-1335 \$20-30 Spr-Fall 56 - PV
5 mi. E on Hwy 200 DS, HU, LN, LP, PT, SH

River Lake RV Park 208-266-1115 \$ Spr-Fall 0 45' PV
145 N River Lake Dr, 2.5 mi. SE DR, HU, LN, PT, PS, SH, SL, TN,
WA, WF

Whiskey Rock Bay 877-444-6777 \$ Sum-Fall 9 16' FS
30 mi. SW on FS Rd 278 DR, FR, PT, TN, VT, WA

Clayton M-4

Bonanza Group Campground 208-879-4100 \$ Sum-Fall 10 35' FS
15 mi. E on Hwy 75, 8 mi. N on FS Rd 013 (Yankee Fork),
.25 mi. W on FS Rd 074 DR, FR, GR, PT, RS, TN, VT

SNRA: Holman Creek 208-727-5000 \$13-26 Sum-Fall 10 22' FS
7 mi. W on Hwy 75 DR, FR, PT, SL, TN, VT

The Sawmill Station 208-838-2400 \$23-25 All Year 50 50' PV
Clayton area CC, DR, DS, HU, LN, LP, MM, PT,
PS, SH, SL, TN

Cobalt K-5

Crags 208-756-5200 \$5 Sum-Fall 14 16' FS
9 mi. SW on FS Rd 60055, 7 mi. NW on FS Rd 112, 13
mi. N on FS Rd 113, 2 mi. N on FS Rd 114 DR, FR, PT, TN, VT

Cobalt (continued) K-5

Yellowjacket Lake 208-756-5200 \$ Sum-Fall 8 16' FS
 9 mi. S on FS Rd 60055, 7 mi. W on FS Rd 60112, 16 mi. N on FS Rd 60113
 DR, FR, PT, TN, VT, WA

Coeur d'Alene D-1

Alpine Country Store & RV Park 208-772-4305 \$33 Spr-Fall 36 70' PV
 17568 N Hwy 95, 10 mi. N on Hwy 95, 7 mi. S of Silverwood Theme Park
 CC, HU, HA, LN, MM, PT, PS, RS, SH, SL

Beauty Creek 208-664-2318 \$ Sum-Fall 15 32' FS
 7 mi. E on I-90, Exit 22, 3 mi. W on Hwy 97, 1 mi. SE on FS Rd 438
 DR, VT

Blackwell Island RV Park 208-665-1300 \$40-55 Spr-Fall 182 - PV
 800 S Marina Dr, 1.5 mi. from downtown, 888-571-2900
 1 mi. S on Hwy 95
 CH, CC, DR, HU, GR, HA, LN, LP, MA, PT, PL, PS, RS, SH, SL, WA, WF

Camp Coeur d'Alene 208-664-4471 \$30-60 Spr-Fall 68 36' PV
 10588 E Wolf Lodge Bay Rd.
 I-90 Exit 22, 1 mi. S
 CB, CC, DR, HU, GR, LN, MM, PT, PL, PS, RS, SH, SL, SP, TN, WA, WF

Honeysuckle 208-664-2318 \$14 Sum-Fall 8 16' FS
 11 mi. NE on FS Rd 268, 11 mi. E on FS Rd 612
 DR, FR, PT, TN, VT

Killarney Lake 208-769-5000 \$8 Spr-Fall 11 24' BL
 1-90 E., Hwy 3 Exit, 5 mi. S to Killarney Lake Rd, 3.5 mi.
 DR, FR, PT, SL, TN, VT, WA

Kootenai County Fairgrounds RV Park 208-765-4969 \$40 Spr-Fall 28 40' CC
 260 E Dalton Ave. Hwy 95, E on Dalton Ave
 CC, DR, HU, HA, PT, PS, RS, SL, WF

Mokins Bay 208-664-2318 \$14 Sum-Fall 16 22' FS
 N 6 mi., E on Lancaster Rd 5 mi., then 11 mi. around Hayden Lake
 DR, FR, PT, TN, VT

★ RAVENWOOD RV RESORT 208-683-0891 \$35-50 Spr-Fall 113 - PV
 25700 N Pope Road. Hwy 95 Exit 446. R off Exit ramp, R onto Pope Rd 1 mi.
 CC, DR, DS, HU, LP, MA, PT, PL, PS, RS, SL, SP, TN, WF

River Walk RV Park 208-765-5943 \$24-58 All Year 100 36' PV
 1214 W Mill Ave. I-90, Exit 11, S on NorthW Blvd .5 mi., R on Mill Ave.
 CH, CC, DS, HU, HA, LN, PT, PS, RS, SH, TN, WF

Silverwood RV Park 208-683-3400 \$30-39 Spr-Fall 161 - PV
 27843 N Hwy 95. Hwy 95, 15 mi. N of Coeur d'Alene
 CC, HU, LN, LP, MM, PT, RS, SH, TN

★ TAMARACK RV & CAMPGROUND 208-664-3087 \$22-45 All Year 111 80' PV
 3630 N Government Way. I-90 Exit 12, 877-212-0523
 Hwy 95 N 3 blks, R on Neider Ave, L on Government Way
 CB, CH, CC, DR, FR, HU, GR, LN, LP, PT, PS, RS, SH, SL, TN, WF

The Marina at Black Rock 208-664-6931 \$25-35 Spr-Fall 24 50' PV
 10201 W Rockford Bay Rd. 14 mi. S on Hwy 95, L at Rockford Bay Rd
 DR, PT, RS, SH, WA, WF

Wolf Lodge Campground 208-664-2812 \$35-60 Spr-Fall 60 - PV
 12329 E Frontage Rd. 866-664-2812
 I-90 Exit 22, 2 mi. to campground
 CB, CC, DR, DS, FR, HU, GR, LN, MA, MM, PT, PL, PS, RS, SH, SL, TN, WF

Cottonwood I-2

Pine Bar 208-962-3245 \$7 All Year 6 26' BL
 15 mi. S on Graves Creek Rd
 DR, FR, PT, TN, VT, WA

Seubert RV Park 509-480-1243 \$33-35 Spr-Fall 9 50' PV
 110 Seubert Heights Drive. Hwy 95, W onto Cottonwood Butte Rd, 500' to entrance on the R
 CB, CC, DR, FR, HU, GR, MA, PT, PS, RS, SH, SL, TN

Council L-1

Big Flat 208-253-0100 \$10-15 Spr-Fall 12 30' FS
 20 mi. SE of Indian Valley, Little Weiser River Rd 206
 DR, FR, HA, PT, TN, VT

Cabin Creek 208-253-0100 \$10-15 Spr-Fall 11 28' FS
 4 mi. S on Hwy 95, 10 mi. E on FS Service Rd 186
 DR, FR, HA, PT, TN, VT

Evergreen 208-347-0300 \$10-15 Spr-Fall 0 32' FS
 12 mi. N on US 95
 DR, FR, HA, PT, PS, RS, TN, VT

Huckleberry 208-253-0100 \$10-15 Spr-Fall 8 16' FS
 30 mi. NW on FS Rd 002, 5 mi. NE on FS Rd 105, 1 mi. E on FS Rd 110
 DR, FR, HA, PT, PS, TN, VT

Lafferty 208-253-0100 \$10 Spr-Fall 8 32' FS
 15 mi. NW of Council, Hornet Creek Rd 002
 FR, HA, PT, PS, TN, VT

★ LOST RV PARK 208-230-4686 \$ Spr-Fall 14 28' PV
 3438 Hwy 95. 15 mi. N on Hwy 95. 6 mi. S of New Meadows. Across from Lost Valley Reservoir turnoff & Pineridge restaurant.
 CC, HU, PT, RS, SL

Pineridge 208-347-4443 \$15-25 All Year 12 40' PV
 3443 Hwy 95. 16 mi. N
 CC, DR, DS, FR, HU, LN, LP, MA, MM, PT, PS, RS, SL

Weiser River Trail RV Park 208-253-6042 \$10-27 All Year 37 55' PV
 415 S Hornet St. Hwy 95, W at Bleeker to end, L on Hornet St.
 CC, DR, DS, HU, HA, LN, MA, PT, PS, RS, SH, SL, TN, WF

Deary G-1

Little Boulder Creek 208-875-1131 \$12 Sum-Fall 17 35' FS
 4 mi. E of Deary on Hwy 8, 3 mi. SE on Cty. Rd 1963
 DR, FR, GR, HA, PT, TN, VT

Declo Q-6

Village of Trees RV Resort 208-654-2133 \$19-32 All Year 382 - PV
 274 Hwy 25. I-84 Exit 216 800-777-9121
 CB, CH, CC, DR, FR, HU, LN, LP, MM, PT, PL, PS, RS, SH, SL, SP, TN, WA, WF

*(See our ad in Twin Falls)***Donnelly K-2**

Amanita 208-382-7400 \$10 Spr-Fall 10 22' FS
 4.8 mi. SW on Cty. Rd 422
 DR, FR, VT

Donnelly (continued)

K-2

| | | | | | | |
|-------------------------|--------------|---------|----------|----|-----|---|
| ★ CHALET RV PARK | 208-325-8223 | \$25-38 | Spr-Fall | 86 | 40' | PV CH, CC, DR, DS, HU, GR, LN, PT, PS, RS, SH, SL, TN, WF |
|-------------------------|--------------|---------|----------|----|-----|---|

418 S Main St. Hwy 55, S end of Donnelly

CHALET

RV PARK

T.L. Rated 7.5 | 9.5 | 8.5*

ENJOY THE FEELING OF CAMPING IN THE WOODS WITH
FULL HOOKUPS AND THE COMFORTS OF HOME...

418 S. MAIN ST. | DONNELLY, ID 83615
208-325-8223 | CHALET@G7RVRESORTS.COM

| | | | | | | |
|---|--------------|---------|----------|-----|-----|---|
| Donnelly Campground | 208-325-8859 | \$8 | Spr-Fall | 16 | 24' | CC FR, HA, PT, SL, TN, VT |
| W on Roseberry Rd off 55 and L on Dawn Dr. | | | | | | |
| Kennally Creek | 208-347-0300 | \$10 | Sum-Fall | 11 | 26' | FS DR, FR, HA, PT, TN, VT |
| 3 mi. N on Hwy 55, 10 mi. E on FS Rd 388 | | | | | | |
| Rainbow Point | 208-382-7400 | \$10 | Sum-Fall | 12 | 22' | FS DR, PS, RS, VT |
| W Roseberry Rd 1.5 mi. to Norwood Rd, S 1 mi. to Tamarack Falls Rd, W 1.5 mi. to West Mountain Rd, .5 mi. S | | | | | | |
| SISCRA - Willow Creek Campground | 208-325-8130 | \$23-34 | Sum | 190 | - | BR DS, FR, GR, HA, PT, PS, SH, SL, TN, WF |
| 12991 SISCRA Rd. SW of Donnelly | | | | | | |

Downey

Q-8

| | | | | | | |
|--|--------------|---------|----------|-----|-----|---|
| ★ DOWNATA HOT SPRINGS | 208-897-5736 | \$30-45 | All Year | 107 | 40' | PV CB, CC, DR, FR, HA, LN, PT, PL, RS, SH, SP, TN, WF, YT |
| 25900 S Downata Rd. 3.5 mi. S of town | | | | | | |
| Downey RV Park | 208-897-5342 | \$20 | Spr-Fall | 10 | 30' | CC DR, DS, FR, GR, MA, PT, PL, SH, SL, TN |
| 15 S Main St. 1 blk E of Hwy 91; 3 mi. E of I-15 Exit 31 | | | | | | |
| Flag's West Truck Stop | 208-897-5238 | \$18 | All Year | 15 | - | PV CC, DR, DS, HU, HA, LN, LP, MM, PT, PS, RS, SH, SL |
| I-15, exit 31 | | | | | | |
| Hawkins Reservoir | 208-478-6340 | \$ | Sum-Fall | 14 | 20' | BL PT, TN, VT, WA |
| 10 mi. W along the Hawkins Reservoir Rd | | | | | | |
| Malad Summit Campground | 208-547-4356 | \$8 | Sum-Fall | 12 | 19' | FS DR, PT, PS, RS, TN, VT |
| 10 mi. SW on Cty Rd 80 N., 1.5 mi. W on Cty Rd, 1 mi. W on FS Rd 41 | | | | | | |
| ★ MARSH VALLEY RV PARK & STORAGE | 208-897-5141 | \$22 | All Year | 12 | 80' | PV CC, DR, FR, HU, GR, LN, MA, MM, PT, PS, RS, SH, SL, TN, WF |
| 50' off Hwy 91 in the Center of town | | | | | | |

Driggs

N-9

| | | | | | | |
|---|--------------|---------|----------|----|-----|---|
| Reunion Flat Group Area | 208-354-2312 | \$10-20 | Spr-Fall | 7 | 60' | FS DR, FR, GR, HA, PT, RS, SL, TN, VT, WA |
| 6 mi. NE on Cty. Rd 009, 3 mi. E on FS Rd 009 | | | | | | |
| Teton Canyon | 208-354-2312 | \$10-18 | Spr-Fall | 22 | 24' | FS DR, FR, HA, PT, PS, RS, SL, TN, VT |
| 6 mi. NE on Cty. Rd 009, 4.5 mi. E on FS Rd 009 | | | | | | |

Dubois

M-8

| | | | | | | |
|---|--------------|----------|----------|----|-----|------------------------------|
| Steel Creek Group Area | 208-374-5422 | \$50-150 | Spr-Fall | 25 | 22' | FS DR, FR, GR, RS, VT |
| 16 mi. N on Hwy 15, 15 mi. E on FS Rd 006 | | | | | | |
| Stoddard Creek | 208-374-5422 | \$10-60 | Spr-Fall | 24 | 32' | FS DR, FR, GR, PS, TN, VT |
| 16 mi. N on Hwy 15, 1 mi. NW on FS Rd 80003 | | | | | | |

Elk City

I-3

| | | | | | | |
|--|--------------|--------|----------|----|-----|----------------------------------|
| Mud Springs | 208-983-3528 | \$8-10 | All Year | 5 | - | PV CB, DR, FR, TN |
| 207 Elk City Wagon Rd. 15 mi. from town | | | | | | |
| Red River | 208-842-2255 | \$ | Sum-Fall | 44 | 16' | FS RS, VT |
| 3 mi. SW on Hwy 14, 14 mi. SE on Cty. Rd 222, 6 mi. NE on Cty. Rd 234 | | | | | | |
| Sleepy Hollow RV Park | 208-842-2268 | \$25 | Spr-Fall | 14 | - | PV DR, FR, HU, PT, PS, RS, SL |
| 150 Ridgeway Dr #17. Near airport | | | | | | |

Elk River

G-2

| | | | | | | |
|---|--------------|-------|----------|----|-----|---|
| Elk River Recreation Campgrounds | 208-826-3468 | \$6-8 | Spr-Fall | 64 | - | PV DR, DS, FR, HA, PT, PL, PS, TN, VT, WA |
| 35133 Dent Bridge Rd. Elk Creek Reservoir | | | | | | |
| Huckleberry Heaven RV Park | 208-826-3405 | \$20 | Sum | 24 | 42' | PV CC, DS, FR, HU, PT, PS, RS |
| Near Elk River | | | | | | |

Emmett

N-2

| | | | | | | |
|-------------------------------------|--------------|----|----------|----|---|----------------------------------|
| Capitol Mobile & RV Park | 208-365-3889 | \$ | All Year | 15 | - | PV CH, DS, LN, MM, PT, RS, SH |
| 1508 E Main | | | | | | |

More Emmett

| Emmett (continued) | | | | | | N-2 |
|--|--------------|---------|----------|-----|-----|-----|
| Holiday Motel & RV Park | 208-365-4479 | \$20 | All Year | 15 | 45' | PV |
| 1111 S Washington Ave, 12th & Washington Ave. CH, CC, HU, LN, LA, PT | | | | | | |
| Montour Park | 208-365-2682 | \$8 | Spr-Fall | 18 | 32' | BR |
| 14-day stay limit. 10 mi. NE on Hwy 52 DR, DS, PT, TN, VT | | | | | | |
| Fairfield | | | | | | Q-4 |
| Canyon Transfer Camp | 208-764-3202 | \$6 | Sum | 6 | 26' | FS |
| N 18 mi. on FS Rd 094 and E 2 mi. on FS 085., past Big Smoky Guard Station DR, DS, FR, HA, PT, TN, VT | | | | | | |
| Iron Mountain RV Park | 208-420-0146 | \$19-21 | All Year | 15 | 40' | PV |
| 309 W Hwy 20, .25 mi. W on Hwy 20 CC, DR, DS, HU, LN, PT, SH | | | | | | |
| Featherville | | | | | | M-3 |
| Abbott | 208-764-3202 | \$6 | Sum-Fall | 7 | 16' | FS |
| 2 mi. E on FS Rd 70000 FR, PT, TN, VT, WA | | | | | | |
| Baumgartner | 208-764-3202 | \$10-20 | Sum-Fall | 29 | 28' | FS |
| 11 mi. E on FS Rd 227 DR, FR, HA, PT, PS, RS, TN, VT, WA | | | | | | |
| Bowns Campground | 208-764-3202 | \$6 | Sum-Fall | 12 | 30' | FS |
| 23.2 mi. E of Featherville on FS Rd 227 DR, FR, PT, TN, VT | | | | | | |
| Chaparral | 208-764-3202 | \$6 | Sum | 11 | 22' | FS |
| 3.1 mi. E of Featherville on FS Rd 227 FR, GR, PT, PS, TN, VT, WA | | | | | | |
| Elk Valley Resort RV Park | 208-653-2376 | \$ | Spr-Fall | 0 | 40' | PV |
| 3561 N Pine-Featherville Rd. Hwy 20, L on Pine-Featherville Rd 27 mi. CC, DR, DS, FR, HU, GR, HA, MA, PT, PA, PL, PS, RS, SL, SP, WF | | | | | | |
| Filer | | | | | | Q-4 |
| Curry Trailer Park | 208-733-3961 | \$20 | All Year | 16 | 35' | PV |
| 21323 Hwy 30, 3 mi. W of Magic Valley Hospital HU, PT, SH | | | | | | |
| Twin Falls County Fairgrounds RV Park | 208-326-4396 | \$8-16 | All Year | 214 | - | CC |
| 7.5 mi. W on Hwy 30 888-865-4398 CC, DS, PT, PS, SH, TN | | | | | | |
| Fort Hall | | | | | | P-7 |
| Buffalo Meadows RV Park | 208-237-8778 | \$10-20 | Spr-Fall | 45 | - | PV |
| I-15 Exit 80, Simplot Rd. 800-497-4231 CC, HU, MM, PT, PS, RS, SH, TN | | | | | | |
| 12 mi. N of Pocatello | | | | | | |
| Fruitland | | | | | | M-1 |
| Exit 3 RV Park | 208-452-4232 | \$15 | All Year | 25 | - | PV |
| 2001 Hwy 30. I-84, Exit 3 and Jct of Hwy 95, behind Shell Station DS, HU, MM, PT, PS | | | | | | |
| Neat Retreat RV Park | 208-452-4324 | \$25-39 | All Year | 43 | 70' | PV |
| 2701 N Alder #0. Hwy 95, between Ontario & Payette, .75 mi. N of Jct of Hwys. 30/95 CH, CC, DR, DS, FR, HU, LN, LP, PT, PS, RS, SH, SL, TN, WF | | | | | | |
| Garden Valley | | | | | | M-2 |
| Boiling Springs | 208-365-7000 | \$4-12 | Sum-Fall | 8 | 30' | FS |
| 2.5 mi. W on Hwy 17, 23 mi. N on FS Rd 698 DR, FR, PT, TN, VT, WA | | | | | | |
| Hardscrabble | 208-365-7000 | \$6-12 | Sum-Fall | 6 | 30' | FS |
| 2.5 mi. W on Hwy 17, 14 mi. N on FS Rd 698 FR, PT, TN, VT, WA | | | | | | |
| Hot Springs | 208-365-7000 | \$5-15 | Sum-Fall | 8 | 35' | FS |
| 2 mi. E on Hwy 17 DR, FR, GR, HA, PT, PS, RS, TN, VT, WA | | | | | | |
| Peace Valley | 208-365-7000 | \$12 | Sum-Fall | 5 | - | FS |
| DR, GR, LA, PT, PS, TN, VT | | | | | | |
| Rattlesnake | 208-365-7000 | \$6-12 | Sum-Fall | 10 | 35' | FS |
| 2.5 mi. W on Hwy 17, 18 mi. N on FS Rd 698 DR, FR, GR, HA, PT, PS, RS, TN, VT, WA | | | | | | |
| Riverpond Campground | 208-462-8000 | \$10-18 | Spr-Fall | 37 | - | PV |
| 40 Middle Fork Rd. N on Hwy 55, R on Banks-Lowman Rd, L on Middle Fork Rd towards Crouch DR, FR, GR, PS, SL, TN, VT, WA | | | | | | |
| Riverside RV Park | 208-890-9888 | \$20-35 | All Year | 13 | - | PV |
| 1019 Old Crouch Road. N on Hwy 55, E on Hwy 17, N on Old Crouch Rd, just over the bridge into Crouch CC, DR, PT, RS, WA | | | | | | |
| Silver Creek | 208-365-7000 | \$4-8 | Sum-Fall | 5 | 30' | FS |
| Adjacent to Silver Creek Plunge DR, GR, LA, PT, PS, TN, VT | | | | | | |
| Silver Creek Plunge | 208-739-3400 | \$15-30 | All Year | 70 | - | PV |
| 2345 Silver Creek Rd. 22 mi. N of Crouch CB, CC, DR, FR, GR, HA, MM, PL, RS, SP, TN, VT | | | | | | |
| Starlight RV Park & Campground | 208-462-5523 | \$11-21 | Spr-Fall | 22 | - | PV |
| 850 S Middle Fork Rd. Hwy 55 N, R onto Banks/Lowman Rd Apx. 8 mi, L towards Crouch. Theatre is 1 mi. on the R CC, FR, HU, GR, MA, PT, PS, RS, SL, TN, WA | | | | | | |
| Tie Creek | 208-365-7000 | \$5-12 | Sum-Fall | 8 | 30' | FS |
| 2.5 mi. W on Hwy 17, 11 mi. N on FS Rd 698 DR, FR, PT, TN, VT, WA | | | | | | |
| Trail Creek | 208-365-7000 | \$5-12 | Sum-Fall | 11 | 35' | FS |
| 2.5 mi. W on Hwy 17, 19 mi. N on FS Rd 698 DR, FR, PT, PS, VT | | | | | | |
| Genesee | | | | | | G-1 |
| Genesee RV Park | 208-305-9405 | \$25 | | 8 | - | CC |
| 215 E Chestnut St. 1 mi. E off Hwy 95 DR, DS, FR, HU, HA, PT, PL, PS, RS, SL, TN | | | | | | |
| Georgetown | | | | | | Q-9 |
| Summit View Campground | 208-847-0375 | \$10-40 | Sum-Fall | 20 | 32' | FS |
| 2.4 mi. E on Cty Rd 102, 6 mi. N on FS Rd 095 DR, FR, PT, PS, RS, TN, VT | | | | | | |
| Gibbonsville | | | | | | J-5 |
| Broken Arrow | 208-865-2241 | \$15-22 | Spr-Fall | 12 | - | PV |
| 3148 Hwy 93 N. 33 mi. N of Salmon on Hwy 93 CC, DR, FR, HU, HA, PT, PS, SH, TN | | | | | | |

RATES MAY HAVE CHANGED SINCE PUBLICATION.

You must contact campgrounds directly for current rates, availability & reservations.

| Glenns Ferry | | P-3 |
|--|------------------------------|--|
| Crossings RV Park 1294 W Madison, S on Commercial, R on Madison, follow winery signs; across from winery | 208-366-2313 | \$22 All Year 16 - PV CB, CC, DR, DS, HU, PT, PS, RS, SL |
| Three Island Crossing State Park 1083 S Three Island Park Dr 2 mi. W on Madison Ave | 208-366-2394 | \$22-45 All Year 82 80' SP CB, CC, DR, DS, FR, HU, GR, HA, PT, PA, PS, RS, SH, SL, TN, WA, WF |
| ★ TRAIL BREAK RV PARK & CAMPGROUND 432 N Bannock. I-84 EB Exit 120; I-84 WB Exit 121 & Frontage Rd, W 1 mi. | 208-366-7745 | \$15-30 All Year 48 45' PV CH, CC, FR, HU, GR, LN, PT, PS, SH, SL, TN, WF |
| Grace | | Q-8 |
| Caribou Highlands Golf Course & RV Park 1750 Gibson Ln. 4 mi. S on Anderson Rd, off Hwy 30, 12 mi. E of Lava Hot Springs, MP 383 | 208-425-3233 | \$12-22 Spr-Fall 10 70' PV CC, DR, FR, HU, PT, PS, RS, SH, TN, WF |
| Grand View | | P-2 |
| Cove Recreation Site 8 mi. E. of Grand View on Hwy 78, C.J. Strike Reservoir | 208-384-3300 | \$5-12 All Year 24 36' BL DS, FR, GR, PT, PS, SL, VT, WA |
| Idaho Power Company's C.J. Strike Campgrounds I-84 Exit 74, S Simco Rd for 20 mi., R on ID-167, take 1st L onto Strike Dam Cutoff Rd for 7 mi. N Park is on L | 208-388-2231 844-472-7275 | \$8-10 All Year 100 65' IP DR, DS, FR, GR, HA, PT, PS, SL, TN, WA |
| North Fork - Owyhee Uplands 30 mi. E of Jordan Valley, OR on Owyhee Uplands Byway | 208-896-5912 | \$ Spr-Fall 7 16' BL VT |
| Grangeville | | I-2 |
| Bear Den RV Resort #20 Fish Hatchery Road, .75 mi. S on Hwy 95 & Fish Hatchery Rd | 208-983-0140 800-530-3658 | \$25-110 All Year 45 85' PV CB, CH, CC, DR, DS, FR, HU, GR, LN, LP, PT, PL, PS, RS, SH, SL, TN, WF |
| Castle Creek 1 mi. E on Hwy 13, 10 mi. SE on Cty. Rd 17; 6 mi. SE on Hwy 14 | 208-983-5143 | \$8 Sum-Fall 8 22' FS DR, FR, GR, PT, TN, VT, WA |
| Country Court Mobile Home & RV Park 467 Country Court Dr. 2 mi. N on Hwy 95 | 208-983-2587 888-832-5251 | \$30 All Year 5 70' PV DR, HU, LN, PT, PS, RS, SH, SL, TN |
| Fish Creek 1 mi. E on Hwy 13; 1 mi. S on Cty. Rd 17, 7 mi. SE on FS Rd 221 | 208-983-5143 | \$8 Sum-Fall 11 16' FS DR, FR, PT, TN, VT |
| Mountain View M/H RV Park 127 Cunningham St. #39, Hwy 95/13 Jct (Main St.), E on Main St. .5 mi. to Hall St., N .5 mi. | 208-983-2328 800-983-2328 | \$14-27 All Year 15 40' PV CH, HU, LN, PT, PS, RS, SH, SL |
| South Fork 9 mi. S on Hwy 13, 6.5 mi. E on Hwy 14 | 208-983-5143 | \$8 Sum-Fall 8 22' FS DR, FR, GR, PT, TN, VT, WA |
| Sundown RV Park 102 N C St. Hwy 95/13 Jct (Main St.) | 208-983-9113 866-943-8638 | \$15-22 All Year 32 80' PV CC, DR, DS, HU, GR, HA, LN, LA, PT, PS, RS, SH, SL, TN, WF |
| Hagerman | | P-4 |
| ★ HAGERMAN RV VILLAGE 18049 Hwy 30. I-84 Exit 141, 8 mi. E on Hwy 30, R side of road; or I-84 Exit 155, follow signs to Hagerman on L side before leaving town | 208-837-4906 800-707-4906 | \$35 All Year 60 75' PV CB, CC, DR, FR, HU, GR, HA, LN, LP, MM, PT, PL, PS, RS, SH, SL, TN, WF |

HAGERMAN RV VILLAGE



18049 Hwy 30
Hagerman, ID 83332

208-837-4906

OPEN YEAR 'ROUND

Big Rig Sites • Camper Cabins • Laundry • WiFi

I-84 Exit 141, 8 mi. S of Bliss on Scenic Hwy 30

www.hagermanrvvillage.com

| | | |
|---|------------------------------|--|
| High Adventure River Tours, RV Park 1211 E 2350 S. I-84 Exit 147, next to Malad Gorge State Park | 208-837-9005 800-286-4123 | \$6-40 All Year 42 100' PV CC, DR, DS, FR, HU, HA, LN, LP, MA, MM, PT, PL, PS, RS, SH, SL, TN, WF |
| Sportsman's River Resort 5 Gilhooley Ln, 5 mi. S on Hwy | 208-837-6364 | \$18-40 All Year 10 - PV CB, CC, DR, HU, RS, SH, SL, WA |
| Thousand Springs Resort 18734 Hwy 30 | 208-837-4987 | \$20-30 All Year 43 - PV CC, DR, HU, GR, HA, PT, PL, PS, RS, SH, SL, SP, TN, WA, WF |

| Hailey | | O-4 |
|--|--------------|--------------------------------|
| Federal Gulch 6.1 mi. N on Hwy 75, 11.5 mi. E on FS Rd 70118 | 208-737-3200 | \$ Sum-Fall 9 22' FS DR, VT |

| Hansen | | Q-4 |
|--|--------------|--|
| Diamondfield Jack 28 mi. S on Cty. Rd G31 | 208-678-0430 | \$ All Year 0 35' FS DR, FR, GR, PT, SL, TN, VT |
| Porcupine Springs 31 mi. S on Cty. Rd G3 | 208-678-0430 | \$8-12 Sum-Fall 15 32' FS DR, FR, VT |
| Upper Penstemon 24.1 mi. S on Cty. Rd G3 | 208-678-0430 | \$5 Sum-Fall 9 24' FS DR, FR, VT |
| Harrison | | E-1 |
| Bell Bay 3 mi. N on Hwy 97, 3 mi. W on Cty. Rd 314 | 208-664-2318 | \$ Spr-Fall 26 40' FS DR, FR, TN, VT, WA |
| Harrison City RV Park 250 Harrison St. Hwy 97 | 208-689-3393 | \$15-42 Spr-Fall 30 Any CC CC, DR, DS, FR, PT, RS, SH, SL, TN, WA |
| Harvard | | F-1 |
| Giant White Pine 7 mi. N of Harvard on Hwy 6 | 208-875-1131 | \$8 Spr-Fall 14 30' FS DR, FR, HA, PT, TN, VT |
| Laird Park 3 mi. NE on Hwy 6; 1 mi. SE on FS Rd 447 | 208-875-1131 | \$12 Sum-Fall 31 35' FS DR, FR, HA, PT, PL, SP, TN, VT |
| Pines RV Park 4510 Hwy 6 2.1 mi. E on Hwy 6 | 208-875-8900 | \$15-45 Spr-Sum 33 - PV CC, DR, DS, FR, HU, GR, LN, MA, MM, PT, PL, PS, RS, SH, SL, TN, WF |
| Heyburn | | Q-5 |
| Country RV Village 343 S 300 W I-84 Exit 211 | 208-436-3652 | \$20-25 All Year 38 75' PV CB, CC, HU, GR, HA, LN, PT, PL, PS, RS, SH, SL, TN |
| Heyburn Riverside RV Park 1175 7th St. I-84 Exit 211, 2 mi. S at the Snake River | 208-431-2977 | \$15-23 Spr-Fall 39 40' CC HU, HA, PT, PS, RS, SH, TN, WA |
| ★KASOTA RV RESORT 1325 W Hwy 25 Kasota Exit | 208-438-5500 | \$40-55 Spr-Fall 20 - PV CC, DR, FR, PT, PS, SL, SP, TN, WA |
| Hollister | | Q-4 |
| Buster's Restaurant and Saloon RV Park 2695 Hwy 30 Hwy 93. Check-in at the restaurant. | 208-655-4000 | \$35 All Year 25 - PV CC, DR, DS, LP, MA, PS, RS, SL, WF |
| Nat-Soo-Pah Hot Springs & RV Park 2738 E 2400 N. 16 mi. S of Twin Falls on Blue Lakes Blvd | 208-655-4337 | \$20 Spr-Fall 76 - PV DS, HU, PT, PS, RS, SH, SP, TN |
| Homedale | | N-1 |
| Snake River RV Resort 4030 River Resort Dr. 2 mi. S on Hwy 95, E on Market Rd, follow signs to corner of Jumpcreek & Pioneer Rds. | 208-337-3744 | \$ All Year 55 90' PV CC, DR, DS, FR, HU, GR, LN, MA, PT, PS, RS, SH, SL, TN, WA |
| Hope | | C-2 |
| Island View RV Resort 1767 Peninsula Rd. Hwy 200 to Peninsula Rd, S 2 mi. | 208-946-1374 | \$60 Spr-Fall 60 - PV HU, LN, LP, MM, PT, PA, PS, RS, SL, WA |
| Jeb & Margaret's Trailer Haven 298 Trailer Haven Rd. Hwy 200, 12 mi. E of Sandpoint | 208-264-5406 | \$55 Sum 125 40' PV CB, DR, FR, HU, LN, LP, PA, PS, RS, SH, SL, WA, WF |
| Pend Oreille RV Park 42459 Hwy 200 12 mi. E of Sandpoint on Hwy 200; 3 mi. W of Hope | 208-264-5695 | \$15-35 All Year 40 - PV CH, CC, DR, HU, GR, HA, LN, LA, MA, PT, PL, PS, RS, SH, SL, TN |
| Sam Owen 3 mi. SE on Hwy 200, 2 mi. W on Cty Rd 1002 | 877-444-6777 | \$16-18 Sum 80 30' FS DR, DS, FR, PT, PS, RS, TN, WA |
| Trestle Creek RV Park 42303 Hwy 200. 12 mi. E of Sandpoint on Trestle Creek | 208-264-5894 | \$30-45 Spr-Fall 14 40' PV DR, HU, MA, PT, RS, SL, WA |
| Howe | | M-6 |
| Summit Creek 40 mi. NW on Cty Rd, 9.5 mi. NE on Summit Rd | 208-879-6200 | \$ Spr-Fall 12 30' BL VT |
| Idaho City | | N-3 |
| Bad Bear 10 mi. N on Hwy 21 | 208-392-6681 | \$15 Spr-Fall 6 22' FS DR, DS, FR, PT, VT |
| Black Rock 2 mi. NE on Hwy 21, 18 mi. E on FS Rd 327 | 208-392-6681 | \$15 Spr-Fall 12 22' FS DR, DS, FR, PT, RS, VT |
| Creekside Campground & RV Park 3193 Hwy 21. 6 mi. S on Hwy 21 at MP 32 | 208-392-4325 | \$30 All Year 10 46' PV CC, GR, HA, PT, RS, TN, VT, WA |
| Edna Creek 17 mi. N on Hwy 21 | 208-392-6681 | \$15 Sum-Fall 9 24' FS DR, DS, FR, PT, VT |
| Grayback Gulch 2.4 mi. S on Hwy 21 | 208-392-6681 | \$15 Sum-Fall 18 36' FS DR, FR, GR, HA, PT, RS, VT |

More Idaho City

HUNTING • FISHING • LICENSES

Call 208-334-3700 or online at idfg.idaho.gov

Idaho City (continued) N-3

| | | | | | | |
|---|--------------|------|----------|----|-----|----|
| Willow Creek Hwy 21, 23 mi. E on FS Rd 268 | 208-392-6681 | \$ | Spr-Fall | 9 | - | FS |
| Hayfork 10 mi. NE on Hwy 21 | 208-392-6681 | \$15 | Sum-Fall | 7 | 22' | FS |
| Ten Mile 9.3 mi. NE on Hwy 21 | 208-392-6681 | \$15 | Sum-Fall | 14 | 32' | FS |
| Trudy's Kitchen, RV & Cabin 3878 Hwy 21 | 208-392-4151 | \$23 | All Year | 9 | 40' | PV |
| Whoop-Um-Up Equestrian campground, 18 mi. N on Hwy 21 | 208-392-6681 | \$15 | Spr-Fall | 8 | 30' | FS |

Idaho Falls O-8

| | | | | | | |
|---|------------------------------|---------|----------|-----|-----|----|
| Shady Rest RV Park 2200 N Yellowstone Hwy .25 mi. N of Anderson/Lincoln on Rte 26 | 208-524-7035 | \$12-38 | All Year | 46 | 40' | PV |
| Snake River RV Park and Campground 1440 Lindsay Blvd. | 208-523-3362 | \$25-47 | All Year | 160 | 80' | PV |
| Sunnyside Acres RV Park 905 W Sunnyside Rd. I-15 Exit 116, E onto Sunnyside Rd | 208-523-8403 | \$39 | All Year | 25 | - | PV |
| Teton West RV Park 121 N 3850 E Hwy 20 Exit 318, W on Countyline Rd, N on 3800 E, R on 100 N, L on gravel drive, L to entrance | 208-403-6637 208-690-0930 | \$32 | All Year | 90 | - | PV |

Irwin O-9

| | | | | | | |
|---|--------------|------|----------|----|-----|----|
| Buck's Gas & RV 3781 Swan Valley Hwy 26 | 208-483-3581 | \$30 | All Year | 28 | 45' | PV |
|---|--------------|------|----------|----|-----|----|

Island Park L-9

| | | | | | | |
|--|------------------------------|----------|----------|----|-----|----|
| Big Springs 4.5 mi. E of Macks Inn on FS Rd 059 | 208-652-7442 | \$ | Sum-Fall | 0 | 32' | FS |
| Box Canyon 7 mi. S of Mack's Inn on Hwy 20, .3 mi. SW on Hwy 134, .9 mi. NW on FS Rd 284 | 208-652-7442 | \$12-24 | Sum-Fall | 19 | 32' | FS |
| Buffalo 5.5 mi. S of Mack's Inn on Hwy 20 | 208-652-7442 | \$ | Sum-Fall | 0 | 34' | FS |
| Buffalo Run RV Park & Cabins 3402 N Hwy 20, Last Chance area of Island Park, off Hwy 20, MP 383.5. | 208-558-7112 | \$45 | Sum-Fall | 28 | 73' | PV |
| Buttermilk Hwy 20, 3.5 mi. S of Mack's Inn, 2.2 mi. NW on Hwy 030, 4 mi. SW on FS Rd 334 | 208-652-7442 | \$12-120 | Sum-Fall | 54 | 32' | FS |
| Coffee Pot .5 mi. S of Mack's Inn on Hwy 20, 2 mi. SW on FS Rd 130 | 208-652-7442 | \$12-34 | Sum-Fall | 14 | 32' | FS |
| Enchanted Forest Resort Box 256. 6 mi. W of Hwy 20 on Yale-Kilgore Rd | 208-558-9675 | \$25 | All Year | 24 | - | PV |
| Flat Rock Across from Mack's Inn | 208-652-7442 | \$12-34 | Sum | 41 | 32' | FS |
| Henrys Lake State Park 3917 E 5100 N. 45 mi. N of Ashton on Hwy 20, MP 401, 15 mi. W of W Yellowstone | 208-558-7532 | \$20-31 | Sum-Fall | 43 | 40' | SP |
| Jared's Wild Rose Ranch Resort 3778 Hwy 87, Between Hwy 20 and 287 | 208-558-7201 | \$20-35 | All Year | 45 | 45' | PV |
| Mack's Inn RV Park 4270 Old Hwy 191 Between MP 392-393 | 208-716-5959 800-473-3762 | \$40-63 | All Year | 65 | 85' | PV |
| McCrea Bridge 3.5 mi. S of Mack's Inn on Hwy 20, 2.2 mi. NW on Cty. Rd 030 (2.5 mi. W on the Yale-Kilgore Rd) | 208-652-7442 | \$12-24 | Sum-Fall | 25 | 32' | FS |
| RedRock RV & Camping Park 3707 Red Rock Rd. Hwy 20, MP 398, turn W on Red Rock Rd, go 5 mi. on a good paved road, on S side of Henry's Lake | 208-558-7442 800-473-3762 | \$40-68 | Spr-Fall | 98 | 85' | PV |
| Robins Roost Groceries & Chevron Gas 4150 N Big Springs Loop Rd. Hwy 20, N end of Big Springs Rd | 208-558-7440 | \$20 | Spr-Fall | 9 | 45' | PV |

*More Island Park***TYPE OF CAMPGROUND**

BL Bureau of Land Management
BR Bureau of Reclamation
CC City/County
CE Army Corps of Engineers
FS Forest Service

IP Idaho Power
NP National Park Service
PV Private RV Park/Campground
SP State Park

★ **SAWTELLE MOUNTAIN RESORT** 208-558-9366 \$25-75 Sum 66 47 PV
 4133 Quakie Lane CB, CC, DR, DS, FR, HU, GR, HA,
 Hwy 20 at Sawtelle Peak Rd, between MP 394 & 395 LN, MA, PT, PL, PS, RS, SH, SL,
 SP, TN, WF



Year Round Hotel and RV Park
 22 Miles from Yellowstone Park

High Mountain Adventures offers rentals of ATVs, UTVs, mountain bikes, paddle boards, tubes and canoes.

- Indoor pool & hot tub
- Full hookups, paved roads
- Lots of trees & shade
- Coin-op laundry
- WiFi
- Showers & bathrooms
- Access to pavilion, park and swings



Your complete destination for outdoor adventure.

www.SawtelleMountainResort.com

208-558-9366

4133 Quakie Lane • Island Park, ID 83429

Valley View RV Park & Campground 208-558-7443 \$10-35 Spr-Fall 80 50' PV
 5152 N Hwy 20. Near airport DR, HU, LN, LP, PT, PS, RS, SH,
 SL, TN, WF

Jerome Q-4
Big Trees RV Park 208-324-8265 \$ All Year 25 - PV
 300 1st Ave W. Downtown HU, LN, PT, PS, RS, SH

Kamiah H-2
Kamiah/Clearwater River KOA 208-935-2556 \$36-50 All Year 110 - PV
 4243 Hwy 12. 1 mi. E on Hwy 12 CC, DR, DS, FR, HU, GR, HA,
 LN, PT, PL, PS, RS, SH, SL, SP,
 TN, WF

Long Camp RV Park 208-935-7922 \$14-33 All Year 42 43' PV
 4192 Hwy 12, M.P. 68 DR, FR, HU, GR, HA, LN, MA, PT,
 Hwy 12, MP 68 - 1 mi. to city limits PS, RS, SH, SL, TN, WA, WF

Kellogg E-3
Crystal Gold Mine & RV Park 208-783-4653 \$45 All Year 25 - PV
 51931 Silver Valley Rd. I-90 Exit 54 to Silver Valley Rd, N CC, DR, DS, FR, HU, HA, PT
 of freeway then W 2 mi.

Ketchum N-4
SNRA: Caribou 208-727-5000 \$10-20 Sum-Fall 7 24' FS
 7.8 mi. N on Hwy 75, 3 mi. N.E on FS Rd 146 DS, FR, PT, SL, TN, VT

SNRA: Easley 208-727-5000 \$10-20 Sum-Fall 10 30' FS
 14.5 mi. N on Hwy 75 DR, FR, PT, RS, SH, SP, TN, VT

SNRA: Murdock 208-727-5000 \$12-24 Sum-Fall 11 40' FS
 7 mi. N on Hwy 75, 1 mi. NE on FS Rd 146 DR, DS, FR, PT, TN, VT

SNRA: North Fork 208-727-5000 \$12-24 Sum-Fall 28 40' FS
 8 mi. N on Hwy 75 DR, FR, HA, PT, RS, TN, VT

Kingston E-3
Bumblebee 208-664-2318 \$14-110 Sum-Fall 25 33' FS
 I-90 Exit 43, N .5 mi. on FS Rd 9, L on FS Rd 209, DR, FR, GR, PT, RS, TN, VT
 3 mi. to campground

Country Lane Inn & RV Resort 208-682-2698 \$10-31 All Year 77 - PV
 5927A Old River Rd. 877-670-5927 PT, WA

Kooskia H-2
Harpster Riverside RV Park 208-983-2312 \$6-40 All Year 35 - PV
 2895 Hwy 13 800-983-1918 CH, CC, DR, DS, HU, LN, LP, MM,
 PT, PS, RS, SH, TN, YT

More Kooskia

| Kooskia (continued) | | H-2 |
|---|------------------------------|--|
| River Junction RV Park Hwy 12, MP 74.1 | 208-926-7865 | \$10-28 All Year 50 - PV DR, DS, FR, HU, GR, LN, MA, PT, PS, RS, SH, TN, WA |
| Wild Goose 20 mi. E Hwy 12 | 208-926-4274 | \$14 Sum-Fall 6 22' FS DR, PT, VT |
| Lava Hot Springs | | Q-8 |
| Big Springs 9 mi. N on Bancroft Hwy, 8 mi. W on FS Rd 036 | 208-236-7500 | \$ Sum-Fall 0 30' FS DR, FR, GR, HA, PT, PS, RS, SL, TN, VT |
| Crystal Springs Campground 3369 E Hwy 30. Between Lava Hot Springs and McCammon | 208-254-3348 | \$ Spr-Fall 0 - PV DR, FR, PT, VT, WA |
| Hilltop Camp Spot 11267 Moose Hollow Rd. W on Main St toward Center St, continue onto E Maughan Rd, L onto E Merrick Rd, R onto Moose Hollow Rd | 208-251-0331 | \$25-45 Spr-Fall 7 30' PV DS, FR, HU, PT, RS, SL, TN, VT |
| Lava Campground 11759 E Fish Creek Rd. 1 mi. E on Hwy 30 | 208-241-7540 | \$30-45 All Year 16 50' PV DR, FR, MA, PT, PS, RS, SL, TN, WA |
| Lava Hot Springs East KOA 100 Bristol Park Ave Hwy 30 I-15 Exit 47, E 11.5 mi. | 208-776-5295 800-562-3642 | \$20-41 Spr-Fall 94 65' PV CB, CC, DR, DS, FR, HU, GR, HA, LN, LP, MM, PT, PA, PL, PS, RS, SH, SL, TN, WF |
| Lava Hot Springs West KOA 89 North Center Street I-30, R at KOA sign just after bridge (before Main St.) | 208-776-5209 800-776-5209 | \$25-45 All Year 93 65' PV CB, CH, CC, DR, FR, HU, LN, MM, PT, PL, PS, SH, SL, WF |
| Lava Mobile Estates Campground 10255 E Old Oregon Trail Rd. Northside of Hwy 30 | 208-776-5122 | \$30-40 All Year 31 60' PV CC, DR, FR, HU, GR, MA, PT, RS, SH, SL, TN, WA |
| Lava Spa Motel & RV Park 359 E Main St. Across from hot springs | 208-776-5589 | \$30-40 All Year 15 - PV CH, CC, DR, HU, GR, PT, RS, SL, WA, WF |
| Mary's Place Campground 300 Bristol Park Lane, .5 mi. E of town on Hwy 30. S into Lava KOA parking lot and cross bridge to Bristol Park Lane | 208-776-5026 | \$30-49 Spr-Fall 85 - CC DR, FR, HU, PT, PS, RS, SH, SL, TN, WA |
| Portneuf Bend Campground 9250 S Blaser Hwy, .25 mi. NE | 208-530-1595 | \$30-45 Spr-Sum 70 - PV CC, DR, FR, GR, PT, PS, RS, SL, TN, VT, WA |
| Ranch Inn Motel & RV Camping 9611 Hwy East 30, 1 mi. W of town | 208-776-9917 | \$20-100 All Year 127 - PV CC, DR, FR, HU, GR, HA, PT, PL, RS, SH, SL, TN, WA, YT |
| Smith's Trout Haven 9589 E Maughan Rd. 1 mi. W of town | 208-776-5348 800-776-5348 | \$19-30 Spr-Fall 116 50' PV CC, DR, FR, PT, PL, PS, RS, TN |

SNRA = Sawtooth National Recreation Area

HUNTING • FISHING • LICENSES

Call 208-334-3700 or online at idfg.idaho.gov

CAMPGROUND AMENITIES

| | | |
|----------------------------|------------------------------|-------------------------|
| CB Cabins | LN Laundry | RS Reservations |
| CH Cable TV Hookups | LA Limited Access | SH Showers |
| CC Credit Cards OK | LP LP Gas | SL Slideouts OK |
| DR Drinking Water | MA Maximum Amp | SP Swimming Pool |
| DS Dump Station | MM Mini-Mart | TN Tents Welcome |
| FR Fire Rings | PA Planned Activities | VT Vault Toilets |
| GR Group Area | PT Pets OK | WA Waterfront |
| HA Handicap Access | PL Playground | WF WiFi |
| HU Full Hook-ups | PS Pull-thru Sites | YT Yurts |

TYPE OF CAMPGROUND

| | |
|-------------------------------------|--------------------------------------|
| BL Bureau of Land Management | IP Idaho Power |
| BR Bureau of Reclamation | NP National Park Service |
| CC City/County | PV Private RV Park/Campground |
| CE Army Corps of Engineers | SP State Park |
| FS Forest Service | |

THE NORTHWEST

Discovery

DESTINATION



IDAHO
visitidaho.org



EXPLORE. TASTE. LINGER.

LEWISTON, ID • CLARKSTON, WA



Discover the perfect blend for your next getaway exploring Hells Canyon, North America's Deepest River Gorge, and Washington and Idaho's award-winning wine region, Lewis-Clark Valley AVA.



Visit Lewis Clark Valley
Gateway to Hells Canyon

visitlewisclarkvalley.com | (509) 758-7489

RIVERSIDE RV PARKS

EASTERN IDAHO



YELLOWSTONE TETON TERRITORY

Over 2600 campsites &
spaces with plenty of
convenient dump stations!



Get your FREE
Travel Planner at
YellowstoneTeton.org



| Leadore | | | K-6 | | | |
|--|--------------|---------|----------|----|-----|----|
| Big Eight Mile Campground | 208-768-2514 | \$ | Sum-Fall | 12 | 24' | FS |
| W on Lee Creek Rd 5.5 mi. to "Y," take L fork, follow Big Eightmile Rd, FS Rd 60096 8 mi. | | | | | | |
| Lema's RV Park | 208-768-2030 | \$14 | Sum-Fall | 10 | - | PV |
| 304 Railroad St. Hwy 28 | | | | | | |
| McFarland Campground | 208-756-5400 | \$5 | Spr-Fall | 10 | 28' | BL |
| 10 mi. SE of Leadore on Hwy 28 | | | | | | |
| Meadow Lake Campground | 208-768-2514 | \$10 | Sum | 17 | 16' | FS |
| 16.8 mi. S on Hwy 28, W 6.5 mi. on FS Rd 60002 thru Gilmore (ghost town) to campground (elev. 9,200') | | | | | | |
| Smokey Cubs | 208-756-5400 | \$ | Sum-Fall | 8 | 28' | BL |
| 3 mi. E on Hwy 29 | | | | | | |
| Lenore | | | G-2 | | | |
| ★WILLOLA RV PARK | 208-836-5534 | \$20 | All Year | 13 | 60' | PV |
| 33378 Peach Lane Hwy 12, MP 27.5 | | | | | | |
| Lewiston | | | G-1 | | | |
| Clearwater River Casino & Resort | 208-746-0723 | \$ | All Year | 33 | - | PV |
| 17500 Nez Perce Rd. 208-298-1400 4 mi. E on Hwy 12/95 | | | | | | |
| Hells Gate State Park | 208-799-5015 | \$12-31 | All Year | 91 | 72' | SP |
| 5100 Hells Gate Rd. 4 mi. S on Snake River Ave | | | | | | |
| M & D's RV Park | 208-553-7267 | \$39 | All Year | 18 | 40' | PV |
| 2713 4th Avenue North, Hwy 12, L on 3rd Ave N, continue around corner going L on 28th St. N, L on 4th Ave N. | | | | | | |
| McKay's Bend Recreation Site | 208-962-3245 | \$10-18 | All Year | 17 | 40' | BL |
| 18 mi. E at Myrtle on Hwy 12 | | | | | | |
| Lowell | | | H-3 | | | |
| Apgar Creek | 208-926-4274 | \$14 | Sum | 7 | 22' | FS |
| 7 mi. E on Hwy 12 | | | | | | |
| O'Hara Bar | 208-926-4258 | \$14 | Sum-Fall | 32 | 20' | FS |
| 7 mi. SE on FS Rd 223; Selway River area | | | | | | |
| Three Rivers Resort Camping | 208-926-4430 | \$35 | Spr-Fall | 20 | - | PV |
| Hwy 12, MP 96. | | | | | | |
| Wilderness Gateway | 208-926-4274 | \$14 | Spr-Fall | 91 | 40' | FS |
| 25 mi. E on Hwy 12 | | | | | | |
| Lowman | | | M-3 | | | |
| Barney's | 208-373-4100 | \$12 | Sum-Fall | 8 | 30' | FS |
| 36 mi. NE on Hwy 21, 28 mi. W on FS Rd 579, 7.5 mi. S on FS Rd 555 | | | | | | |
| Bear Valley Campground | 208-373-4100 | \$ | Sum-Fall | 10 | 22' | FS |
| 36 mi. NE on Hwy 21, 12 mi. N on Cape Horn Turnoff | | | | | | |
| Bonneville Campground | 208-373-4100 | \$15 | Sum-Fall | 22 | 30' | FS |
| 19 mi. NE on Hwy 21, .6 mi. N on FS Rd 025 | | | | | | |
| Bull Trout Lake | 208-373-4100 | \$15 | Sum-Fall | 38 | 50' | FS |
| 34 mi. NE on Hwy 21, 2 mi. SW on FS Rd 520 | | | | | | |
| Cozy Cove | 208-373-4100 | \$12 | Sum-Fall | 11 | 16' | FS |
| 36 mi. NE on Hwy 21, 28 mi. W on FS Rd 579, 11 mi. S on FS Rd 555 | | | | | | |
| Helende Campground | 208-373-4100 | \$15 | Sum-Fall | 15 | - | FS |
| 9 mi. E on Hwy 21 | | | | | | |
| Hower's | 208-373-4100 | \$12 | Sum-Fall | 10 | 22' | FS |
| 36 mi. NE on Hwy 21, 28 mi. W on FS Rd 579, 7.5 mi. S on FS Rd 555 | | | | | | |
| Kirkham Campground | 208-373-4100 | \$15 | Sum-Fall | 16 | 32' | FS |
| 4.2 mi. E on Hwy 21 | | | | | | |
| Mountain View Campground | 208-373-4100 | \$15 | Sum-Fall | 14 | 32' | FS |
| 0.6 mi. E on Hwy 21 | | | | | | |
| Park Creek | 208-373-4100 | \$12 | Sum-Fall | 26 | 32' | FS |
| .3 mi. E on Hwy 21, 3 mi. NE on FS Rd 582 | | | | | | |
| Pine Flats | 208-373-4100 | \$15 | Sum-Fall | 25 | 32' | FS |
| 5 mi. W on Banks-Lowman Rd | | | | | | |
| Riverside - Deadwood Reservoir | 208-259-3361 | \$12 | Sum-Fall | 8 | - | FS |
| 7359 Hwy 21 | | | | | | |
| Sawtooth Lodge | 208-259-3331 | \$10-30 | Spr-Fall | 38 | - | PV |
| Hwy 21, 27 mi. E of Lowman, in Grandjean | | | | | | |
| SNRA: Grandjean | 208-727-5000 | \$13 | Sum-Fall | 31 | 22' | FS |
| 7 mi. off Hwy 21 on South Fork Payette River | | | | | | |
| Sourdough Lodge & RV Resort | 208-259-3326 | \$20 | All Year | 4 | - | PV |
| 8406 Hwy 21, 12 mi E on Hwy 21, MP 84 | | | | | | |
| Mackay | | | N-6 | | | |
| Iron Bog | 208-588-3400 | \$5 | Sum-Fall | 21 | 32' | FS |
| 10 mi. SE on Hwy 93, 15 mi. SW on Hwy 7, 2 mi. SW on FS Rd 137 | | | | | | |

More Mackay

| Mackay (continued) | | N-6 | | | | |
|--|------------------------------|---------|----------|----|-----|---|
| Mackay Reservoir Campground 6 Mi NW on Hwy 93 | 208-879-6200 | \$6-16 | All Year | 57 | 65' | BL DR, DS, FR, PT, PS, SL, TN, VT, WA |
| *MOOSE CROSSING RV PARK 3794 N US Hwy 93 8 Mi. S on Hwy 93, MP 100 | 208-588-2994 | \$15-32 | Spr-Fall | 45 | 50' | PV CB, CC, DR, DS, FR, HU, GR, HA, LN, MA, PT, PL, PS, RS, SH, SL |
| Phi Kappa 15 mi. NE on Trail Creek RD | 208-588-3400 | \$5 | Sum-Fall | 21 | 32' | FS CH, DR, DS, HU, PT, RS, SH, SL |
| River Park Golf Course & Campground 717 Capitol Ave, Hwy 93, SW 6 blks on Capital Ave. | 208-588-2296 | \$25 | Spr-Fall | 39 | 50' | PV DR, FR, PT, TN, VT |
| Star Hope 16 mi. NW on Hwy 93, 17 mi. SW on Trail Creek Rd 208, 20 mi. SE on FS Rd 135, 9 mi. SW on Copper Basin Loop Rd 138 | 208-588-3400 | \$5 | Sum-Fall | 21 | 32' | FS DR, FR, PT, TN, VT |
| Timber Creek 7 mi. S on Hwy 93, 28 mi. on Pass Creed Rd 122, 13 mi. N on Sawmill Canyon Rd 101 | 208-588-3400 | \$5 | Sum-Fall | 21 | 32' | FS DR, FR, PT, TN, VT |
| Wagon Wheel Motel & RV Park 809 W Custer, N on Hwy 93 | 208-588-3331 | \$20 | All Year | 17 | 30' | PV CH, CC, DR, HU, HA, LN, PT, RS, SH, SL, WF |
| White Knob Motel & RV Park 4255 Hwy 93, 2 mi. S on Hwy 93 | 208-588-2622 | \$10-20 | Sum-Fall | 57 | 38' | PV CC, DR, DS, HU, LN, LP, PL, PS, SH, SL, SP, TN |
| Wildhorse 16 mi. NW on Hwy 93 7 mi. SW on Trail Creed Rd 208, 3 mi. S on FS Rd 135; 6 mi. on FS Rd 136 | 208-588-3400 | \$10 | Sum-Fall | 13 | 32' | FS CC, DR, DS, HU, LN, LP, PL, PS, SH, SL, SP, TN |
| Malad City | | Q-8 | | | | |
| Devils Creek RV Park Exit 22, I-15 at Devils Creek Reservoir | 435-881-9604 | \$15-30 | Spr-Fall | 40 | 40' | PV DR, DS, FR, HU, HA, MA, RS, SL, TN |
| KC Oil RV Park 1 Bannock St., I-15 Exit 13, 3 blks W to Main St, R onto Bannock St for 3 blks | 208-766-2759 | \$ | All Year | 16 | - | PV DR, DS, FR, PT, PS, SL, TN, VT, WA |
| Malta | | Q-6 | | | | |
| McClenden Springs 3 mi. N on Hwy 81, 2.5 mi. W & S on Conner Creek Rd | 208-677-6641 | \$ | Spr-Fall | 5 | - | BL PT, VT |
| Sublett I-84 Exit 245, E 13 mi. on Sublett Rd around reservoir. | 208-678-0430 | \$ | Sum-Fall | 7 | 22' | FS VT |
| Marsing | | O-1 | | | | |
| Givens Hot Springs 11309 Hwy 78 | 208-495-2000 | \$ | All Year | 0 | - | PV CB, CC, FR, HU, HA, PL, RS, SH, SL, SP, TN |
| River Haven RV Park 6920 Old Bruneau Hwy 2.5 mi. S on Old Bruneau Hwy | 208-896-4268 800-852-9263 | \$10-25 | All Year | 55 | - | PV DR, FR, HU, GR, HA, LN, LP, MA, PT, PS, SH, SL, TN, WA |
| McCall | | K-2 | | | | |
| Buckhorn Bar 30 mi. NE on FS Rd 48, 7.5 mi. S on FS Rd 674 | 208-347-0300 | \$10-15 | Sum-Fall | 10 | 22' | FS DR, FR, HA, LA, PT, TN, VT |
| Grouse Campground 4 mi. N on Hwy 55, R on Goose Lake Rd (Brundage Mtn. turnoff) for 9 mi. to FS Rd 273, L .25 mi. | 208-347-0300 | \$10-15 | Sum-Fall | 22 | 35' | FS DR, FR, GR, HA, PT, RS, TN, VT |
| Lake Fork 9.5 mi. E on FS Rd 48 | 208-347-0300 | \$10 | Sum-Fall | 9 | 22' | FS DR, FR, PT, TN, VT |
| McCall Campground and RV Park 190 Krahn Lane Hwy 55, 1st R after Welcome sign | 208-634-5165 | \$27-38 | All Year | 60 | 40' | PV CC, DR, DS, FR, GR, LN, MM, PT, PS, RS, SH, SL, TN, WF |

More McCall

CAMPGROUND AMENITIES

| | | |
|----------------------------|------------------------------|-------------------------|
| CB Cabins | LN Laundry | RS Reservations |
| CH Cable TV Hookups | LA Limited Access | SH Showers |
| CC Credit Cards OK | LP LP Gas | SL Slideouts OK |
| DR Drinking Water | MA Maximum Amp | SP Swimming Pool |
| DS Dump Station | MM Mini-Mart | TN Tents Welcome |
| FR Fire Rings | PA Planned Activities | VT Vault Toilets |
| GR Group Area | PT Pets OK | WA Waterfront |
| HA Handicap Access | PL Playground | WF WiFi |
| HU Full Hook-ups | PS Pull-thru Sites | YT Yurts |

HUNTING • FISHING • LICENSES

Call 208-334-3700 or online at idfg.idaho.gov

★ **MCCALL RV RESORT - NORTHFORK LODGE** 208-634-5646
 200 Scott St.
 Hwy 55 to Deinhard, W to Mission St, L on Mission
 .2 mi. to Scott St, then R

\$55 All Year 157 45' PV
 CB, CH, CC, DR, DS, HU, GR, HA,
 LN, LP, MA, PT, PL, PS, RS, SH,
 SL, SP, WA, WF



200 SCOTT ST.

MCCALL, ID 83638

LOCAL: (208) 634-5646

TOLL FREE: 1-855-634-5646

MCCALLRVRESORT@G7RVRESORTS.COM

TL RATED 9.5/10*/10

FEATURES:

- **50 AMP SERVICE**
- **FREE WIFI & CABLE**
- **PROPANE FOR SALE**
- **WASHERS & DRYERS**
- **INDIVIDUAL SHOWER ROOMS**
- **HEATED INDOOR POOL, SPA AND STEAM ROOM**
- **GUEST COTTAGES FOR RENT**
- **OPEN YEAR ROUND**

WWW.  RVRESORTS.COM

| | | |
|--|--------------|--|
| Ponderosa 31 mi. NE on FS Rd 48 | 208-382-7400 | \$10 Sum-Fall 7 20' FS DR, FR, PT, TN, VT, WA |
| Ponderosa State Park 1920 N Davis Ave. Hwy 55, E on Railroad Ave to Wooley & Davis, L on Davis into the park | 208-634-2164 | \$12-49 Sum-Fall 185 45' SP CB, CC, DR, DS, FR, HU, GR, HA, PT, PS, RS, SH, SL, TN, WA, WF |
| Upper Payette Lake 18.5 mi. N on FS Rd 21 | 208-347-0300 | \$10-15 Sum-Fall 19 22' FS DR, FR, GR, HA, PT, PS, RS, SL, TN, VT, WA |

| | | |
|--|--------------|---|
| McCammon | | Q-8 |
| ★ MCCAMMON RV PARK CAMPGROUND 898 E Hwy 30 I-15 Exit 47 | 208-254-3630 | \$24-25 Spr-Fall 50 80' PV CC, DR, HU, HA, LN, MM, PT, PS, RS, SH, TN, WF |

| | | |
|---|--------------|--|
| Medimont | | E-2 |
| Quiet Nook Campground 31146 S Hwy 3 Hwy 3 MP 104 | 208-689-3385 | \$15-25 Sum 22 - PV CB, DS, FR, HU, GR, MA, PT, RS, SH, SL, TN, WA |

★ **BOISE - MERIDIAN KOA RV RESORT** 208-888-7003
184 W Pennwood St.

\$45-60 All Year 224 48' PV
CH, CC, DR, DS, HU, GR, HA, LN,
LA, LP, MA, MM, PT, PA, PL, PS,
RS, SH, SL, SP, TN, WF



Daily & Monthly Welcome
Clubhouse • Indoor Pool/Spa
50 AMP • Water • Sewer • TV
Playground • Pet Friendly
WiFi • Exercise Room
OPEN ALL YEAR

1-866-988-7003 • KOA.com

184 W Pennwood St. • Meridian, ID 83642

Sister Parks

Pasco/Tri-Cities KOA - Pasco, WA
509-542-1357 • 800-562-2495

Pendleton KOA - Pendleton, OR
541-276-1041 • 800-562-7580

Montpelier

Q-9

| | | |
|---|------------------------------|---|
| Cloverleaf Campground 16 mi. S on Hwy 89, 7 mi. W on FS Rd 412 | 208-847-0375 | \$10-60 Sum-Fall 19 22' FS DR, FR, GR, PT, RS, TN, VT |
| Montpelier Canyon Campground 3.3 mi. E on Hwy 89 | 208-634-5165 | \$4 Sum-Fall 13 32' FS FR, PT, RS, TN, VT |
| Montpelier Creek KOA 28501 Hwy 89 N 2 mi. E on Hwy 89 N | 208-847-0863 800-562-7576 | \$27-65 Spr-Fall 45 100' PV CB, CH, CC, DR, DS, FR, HU, GR, LN, LP, MM, PT, PL, PS, RS, SH, SL, SP, TN, WA, WF, YT |
| North Fork Overflow Campground 1.5 mi. N on Hwy 89, then W apx. 8 mi. | 208-847-0375 | \$ Sum-Fall 10 22' FS GR, PT, TN, VT |

Mountain Home

0-3

| | | |
|---|------------------------------|--|
| Cottonwood RV Park 125 Bradford St. Exit 95 to Main, L on Hwy 51 to Air Base Rd, R at light to Bradford | 208-587-4426 | \$10-22 All Year 23 - PV CH, DS, HU, LN, PT, PS, RS, SH, SL, TN |
| Fort Running Bear RV Park 25094 Little Camas Reservoir Rd. 26 mi NE on Hwy 20 | 208-653-2494 | \$27-44 Spr-Sum 74 - FS CB, DR, DS, HU, LN, PT, PL, PS, RS, SH, SL, SP, TN |
| Mountain Home KOA 220 E 10th N I-84 Exit 90, 3 mi. to Sinclair Station, turn L | 208-587-5111 800-562-8695 | \$19-45 All Year 59 90' PV CB, CH, CC, DS, HU, LN, LP, MM, PT, PL, PS, RS, SH, SL, TN, WF, YT |

More Mountain Home

HUNTING • FISHING • LICENSES

Call 208-334-3700 or online at idfg.idaho.gov

CAMPGROUND AMENITIES

| | | |
|----------------------------|------------------------------|-------------------------|
| CB Cabins | LN Laundry | RS Reservations |
| CH Cable TV Hookups | LA Limited Access | SH Showers |
| CC Credit Cards OK | LP LP Gas | SL Slideouts OK |
| DR Drinking Water | MA Maximum Amp | SP Swimming Pool |
| DS Dump Station | MM Mini-Mart | TN Tents Welcome |
| FR Fire Rings | PA Planned Activities | VT Vault Toilets |
| GR Group Area | PT Pets OK | WA Waterfront |
| HA Handicap Access | PL Playground | WF WiFi |
| HU Full Hook-ups | PS Pull-thru Sites | YT Yurts |

TYPE OF CAMPGROUND

| | |
|-------------------------------------|--------------------------------------|
| BL Bureau of Land Management | IP Idaho Power |
| BR Bureau of Reclamation | NP National Park Service |
| CC City/County | PV Private RV Park/Campground |
| CE Army Corps of Engineers | SP State Park |
| FS Forest Service | |

★ **MOUNTAIN HOME RV RESORT** 208-580-1211 \$45 All Year 213 110' PV
 2295 American Legion Blvd CH, CC, DR, DS, HU, GR, LN,
 0.25 mi. off I-84 Exit 95 LP, MA, PT, PL, PS, RS, SH, SL,
 SP, WF

Mountain Home

RV RESORT

2295 AMERICAN LEGION BLVD
 MOUNTAIN HOME, ID 83647
 LOCAL: 208 580-1211
 MOUNTAINHOME@G7RVRESORTS.COM

G7 RV RESORT'S DESERT OASIS!



FEATURES:

- 50 AMP SERVICE
- WIFI & CABLE
- PROPANE FOR SALE
- WASHERS & DRYERS
- INDIVIDUAL SHOWER ROOMS
- POOL & SPA
- SHADOW MOUNTAIN STORAGE RENTAL
- 2 OFF LEASH PET PARKS

WWW.  RVRESORTS.COM

Wagon Wheel RV Park 208-587-5994 \$27 All Year 24 70' PV
 1880 E 5th N, #3 CH, DR, HU, LN, MA, PT, RS,
 I-84 Exit 95, American Legion Blvd to 18th E SH, TN

Moyie Springs A-3

Twin Rivers Canyon Resort 208-267-5932 \$20-64 Spr-Fall 82 - PV
 1823 Twin Rivers Rd. 888-258-5952 CC, DR, DS, FR, HU, LN, MM, PT,
 1 mi. E of town PL, PS, RS, SH, SL, TN, WF

Mud Lake N-7

Birch Creek Campground 208-524-7500 \$ Spr-Fall 25 52' BL
 25 mi. NW on Hwy 28 DR, FR, VT

Haven Motel & Trailer Park 208-663-4821 \$12 All Year 13 - PV
 1079 E 1500 N, Hwy 33 CC, DS, HU, PT, RS

Nampa N-1

Garrity Blvd. RV Park 208-442-9000 \$12-24 All Year 88 - PV
 3515 Garrity Blvd 877-442-9090 CH, CC, DS, HU, HA, LN, LP, MM,
 Exit I-84 at Garrity, 1 mi. S. PT, PL, PS, SH, SL, TN, WF

More Nampa

Nampa (continued)

N-1

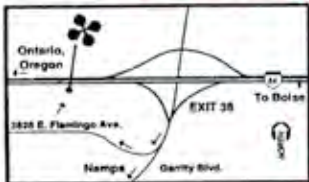
| | | |
|---|------------------------------|---|
| Mason Creek RV Park 807 Franklin Blvd I-84 Exit 36, Franklin Blvd .5 mi. S | 208-465-7199 800-768-7199 | \$24-27 All Year 78 70' PV CH, CC, DR, DS, HU, GR, HA, LN, LP, PT, PS, RS, SH, SL, TN, WF |
|---|------------------------------|---|

Rv Furniture Center

3828 E. Flamingo Ave. • Nampa, ID 83687

Easy Freeway Access From I-84, Exit 38

"We Comfort your RV Lifestyle"



- * Thomas Payne Reclining Sofas
- * Tri-Fold Sofas

800-303-2203

www.rvfurniturecenter.com

New Meadows

K-2

| | | |
|---|--------------|---|
| Cold Springs 8 mi. SW on Hwy 95, 2.5 mi. W on FS Rd 089, 1 mi. W on FS Rd 50091 | 208-347-0300 | \$10-15 Sum-Fall 30 22' FS DR, DS, FR, GR, HA, PT, RS, SL, TN, VT |
| * CREEKSIDE RV PARK & CAMPGROUND 3278 Hwy 55 2.5 mi. E on Hwy 55, 10 mi. W of McCall | 208-315-3080 | \$20-40 All Year 40 - PV CC, DS, HU, LN, PT, PS, RS, SH, SL, TN |
| Hazard Lake 6 mi. E on Hwy 55, 19 mi. N on FS Rd 50257, 1 mi. E on FS Rd 50259 | 208-347-0300 | \$10-15 Sum-Fall 12 22' FS DR, FR, HA, PT, TN, VT, WA |
| Last Chance 4 mi. E on Hwy 55, 2 mi. N on FS Rd 453 | 208-347-0300 | \$10-15 Sum-Fall 23 45' FS DR, FR, HA, PT, TN, VT |
| Packer John's Cabin Park and Campground 3326 Highway 55 | 208-347-2448 | \$10 Spr-Fall 18 40' CC DR, FR, GR, HA, PT, PS, SL, TN, VT, WA |
| Zim's Hot Springs 2995 Zims Rd. 4 mi. N on Hwy 95 | 208-347-2686 | \$10-20 Spr-Fall 32 - PV CC, DR, DS, FR, HU, GR, PT, RS, SH, SL, SP, TN, WA, WF |

Newdale

N-9

| | | |
|--|--------------|--|
| Green Canyon Hot Springs 2432 S Canyon Creek Rd. Hwy 33 MP 116, S 4 mi. | 208-458-4454 | \$14-18 Spr-Fall 100 - PV DR, DS, FR, GR, HA, PT, RS, SL, TN, VT |
|--|--------------|--|

Nezperce

H-2

| | | |
|---|--------------|--|
| Nezperce RV Park 502 5th Ave 4th @ Maple St. | 208-937-1021 | \$25 Sum 9 - CC CH, DR, DS, HU, HA, LN, PT, PL, PS, RS, SH, TN |
|---|--------------|--|

North Fork

J-5

| | | |
|---|------------------------------|--|
| Corn Creek 40 mi. W on FS Rd 030 | 208-865-2700 | \$5 Spr-Fall 18 22' FS DR, FR, PT, TN, VT, WA |
| Ebenezer Bar Campground W on Salmon River Rd (FS030) | 208-865-2700 | \$5 Sum-Fall 14 32' FS DR, FR, PT, TN, VT, WA |
| Spring Creek 17.7 mi. W on Salmon River Rd 030 | 208-865-2700 | \$5 Sum-Fall 5 32' FS DR, FR, PT, TN, VT, WA |
| River's Fork Lodge and RV Park 2036 Hwy 93 N. 21 mi. N. of Salmon on Hwy. 93 N. | 208-742-6634 | \$30 Spr-Fall 8 - PV CB, CC, DR, HU, HA, WA, WF |
| * THE VILLAGE AT NORTH FORK 2046 Highway 93 N | 208-865-7001 855-865-7001 | \$16-27 All Year 30 45' PV CB, CC, DR, FR, HU, GR, LN, LP, MA, MM, PT, PS, RS, SH, SL, TN, WA, WF |

| | | |
|--|--------------|--|
| Twin Creek 17 mi. NW on Hwy 93 | 208-865-2700 | \$5 Sum-Fall 30 32' FS DR, FR, PT, TN, VT |
| Wagonhammer Campground 1826 Hwy 93 N, MM 324 18 mi. N of Salmon on Hwy 93, MP 324 | 208-865-2477 | \$16-37 Spr-Fall 75 45' PV CC, DR, DS, FR, HU, GR, HA, LN, MA, PT, PS, RS, SH, SL, TN, WA, WF, YT |
| Waters Edge RV Park & Pizzeria 2570 Hwy 93 N 25 mi. N of Salmon on Hwy 93 N | 208-865-2476 | \$16-45 Spr-Fall 19 45' PV CC, DR, FR, HU, GR, MA, PT, RS, SH, SL, TN, WA, WF |

Oakley

Q-5

| | | |
|--|--------------|--|
| Bostetter 19.7 mi. W on FS Rd 70500 | 208-678-0430 | \$ Sum 10 16' FS FR, GR, PT, SL, TN, VT |
| Father and Sons 21 mi. W of Oakley, FS Rd 500 | 208-678-0430 | \$ Sum-Fall 12 12' FS FR, GR, PT, PL, SL, TN, VT |
| Oakley City RV Park 370 S Center St. Through main intersection, 1.5 blks on L | 208-862-3313 | \$7-15 Spr-Fall 17 - CC DR, DS, FR, HU, HA, PT, PS, RS, SH, SL, TN |

| Ola | | L-2 |
|--|--------------|---|
| Antelope On Sagehen Reservoir | 208-365-7000 | \$8-15 Sum-Fall 29 32' FS DR, FR, GR, HA, LA, PT, PS, RS, VT, WA |
| Cartwright Ridge | 208-365-7000 | \$8-15 Sum-Fall 5 22' FS DR, FR, LA, PT, TN, VT, WA |
| Eastside 18 mi. N at Sagehen Reservoir | 208-365-7000 | \$8-15 Sum-Fall 6 32' FS DR, FR, GR, HA, LA, PT, PS, RS, TN, VT, WA |
| Hollywood Point 18 Mi N on Sagehen Reservoir | 208-365-7000 | \$8-15 Sum-Fall 6 - FS DR, FR, LA, PT, TN, VT, WA |
| Sagehen Creek | 208-365-7000 | \$8-30 Sum-Fall 15 32' FS DR, FR, HA, LA, PT, PS, RS, VT, WA |

| Orofino | | G-2 |
|--|------------------------------|---|
| Canoe Camp RV Park Near historic canoe camp on the Lewis & Clark trail | 208-476-7530 | \$20 All Year 28 - PV CH, CC, DR, HU, LN, LP, PT, PS, RS, SH, SL, TN, WF |
| Canyon Creek 11 mi. N - Dent Bridge Rd to Canyon Creek Rd | 208-476-1255 | \$ Spr-Fall 17 22' CE FR, LA, PT, SL, TN, VT |
| Clearwater Crossing RV Park 500 Riverfront Rd. From Hwy 12 turn onto bridge into Orofino, take first L on Hwy 7, then take first L into RV park | 208-476-4800 877-476-4800 | \$18-45 All Year 55 75' PV CH, CC, DR, HU, GR, HA, LN, MA, PT, PS, RS, SH, SL, TN, WA, WF |
| Dent Acres 20 mi. N on Dent Bridge Rd | 208-476-1255 | \$18 All Year 50 35' CE CC, DR, DS, FR, HU, GR, HA, PT, PA, PL, PS, RS, SH, SL, TN |
| Pink House Recreation Site 2 mi. W on Hwy 12 | 208-962-3245 | \$10-18 All Year 18 40' BL DR, FR, HU, GR, HA, PT, PS, TN, VT, WA |

| Osburn | | D-2 |
|--|--------------|---|
| Blue Anchor RV Park 300 W Mullan Ave I-90 Exit 57 | 208-752-3443 | \$19-30 Spr-Fall 46 60' PV CH, CC, DR, HU, GR, LN, MA, PT, PS, RS, SH, SL, TN |

| Palisades | | N-9 |
|--|--------------|--|
| Big Elk Creek 5.4 mi. SE on Hwy 26, 1.4 mi. NE on FS Rd 262 | 208-523-1412 | \$10 Sum-Fall 21 22' FS DR, FR, RS, VT |
| Blowout 9 mi. SE on Hwy 26 | 208-523-1412 | \$10 Sum-Fall 16 32' FS DR, FR, RS, VT |
| Calamity 2.6 mi. S on Hwy 26, 1.1 mi. SW on FS Rd 058 | 208-523-1412 | \$ Sum-Fall 41 32' FS DR, FR, RS, VT |
| Palisades Creek 2 mi. NE on FS Rd 255 | 208-523-1412 | \$12-24 Spr-Fall 8 22' FS DR, FR, PT, TN, VT |
| Palisades RV Park & Cabins 3802 Swan Valley Hwy Hwy 26 MP 385 | 208-351-0511 | \$26-32 Sum-Fall 25 - PV CB, CH, CC, DR, FR, HU, GR, LN, LA, PT, PL, PS, RS, SH, SL, TN, WF |

| Paris | | Q-9 |
|--|--------------|---|
| Bear Lake Hot Springs - Sandstone Resort 6668 N Beach Rd. 7 mi. E of St. Charles on N Beach State Park Rd | 208-945-4545 | \$ Spr-Fall 0 - PV CC, DR, GR, HA, MM, PT, PS, RS, SH, WA |
| Emigration Campground 10.5 mi. W on Hwy 36 | 208-847-0375 | \$10-12 Sum-Fall 26 22' FS DR, FR, HA, PS, RS, TN, VT |
| Paris Springs Campground 10 mi. S on Hwy 89, W 4.5 mi. on Paris Canyon Rd | 208-847-0375 | \$10-60 Sum-Fall 11 22' FS DR, FR, GR, PT, RS, TN, VT |

| Parma | | N-1 |
|--|--------------|--|
| Old Fort Boise RV Park Hwy 95, E side of town, next to the Fort Boise Museum | 208-573-4682 | \$7-13 Spr-Fall 9 34' CC DS, HU, HA, PT, SH, TN |

HUNTING • FISHING • LICENSES

Call 208-334-3700 or online at idfg.idaho.gov

TYPE OF CAMPGROUND

BL Bureau of Land Management
BR Bureau of Reclamation
CC City/County
CE Army Corps of Engineers
FS Forest Service

IP Idaho Power
NP National Park Service
PV Private RV Park/Campground
SP State Park

RATES MAY HAVE CHANGED SINCE PUBLICATION.

You must contact campgrounds directly for current rates, availability & reservations.

| Picabo | | | 0-5 | | | |
|--|--------------|---------|----------|-----|-----|----|
| ★ PICABO ANGLER RV PARK | 208-788-3536 | \$25-40 | Spr-Fall | 17 | - | PV |
| 18918 US 20. Just W of the Picabo Angler Convenience Store & Fly shop. | | | | | | |
| Pierce | | | G-2 | | | |
| Aquarius | 208-476-4541 | \$10 | Sum | 9 | 22' | FS |
| 11 mi. N on Hwy 11; 25 mi. NE of Headquarters on FS Rd 247 | | | | | | |
| Hidden Creek | 208-476-4541 | \$10 | Sum-Fall | 13 | 22' | FS |
| 1 mi. S on Hwy 11, 55 mi. NE on FS Rd 250 | | | | | | |
| Kelly Forks | 208-476-4541 | \$10 | Sum-Fall | 14 | 32' | FS |
| 1 mi. S on Hwy 11; 47 mi. NE on FS Rd 250 | | | | | | |
| Noe Creek | 208-476-4541 | \$10 | Sum-Fall | 6 | 22' | FS |
| 1 mi. S on Hwy 11, 40 mi. NE on FS Rd 250 | | | | | | |
| Washington Creek | 208-476-4541 | \$10 | Sum-Fall | 23 | 32' | FS |
| 1 mi. S on Hwy 11, 39 mi. NE on FS Rd 250, 6 mi. W on FS Rd 247 | | | | | | |
| Pine | | | 0-3 | | | |
| Anderson Ranch Reservoir Campgrounds | 208-587-7961 | \$ | Sum | 200 | 32' | FS |
| 30 mi. NE on Hwy 20, 15 mi. NE on FS Rd 61 | | | | | | |
| Big Roaring River Lake Campground | 208-587-7961 | \$10 | Sum-Fall | 12 | 22' | FS |
| 30 mi. NE on Hwy 20, 29 mi. NE on FS Rd 61, 15 mi. NW on FS Rd 172, 3 mi. S on FS Rd 129 | | | | | | |
| Big Trinity Lake Campground | 208-587-7961 | \$10 | Sum-Fall | 17 | - | FS |
| CB, DR, VT | | | | | | |
| Deer Creek Lodge | 208-653-2454 | \$35 | All Year | 24 | - | PV |
| 730 S Pine-Featherville Rd. Hwy 20, W at MP 127 for 15 mi. | | | | | | |
| Dog Creek | 208-587-7961 | \$10-20 | Sum-Fall | 12 | 22' | FS |
| 34 mi. NE on Hwy 20, 24 mi. N on FS Rd 61 | | | | | | |
| Elks Flat | 208-587-7961 | \$ | Sum-Fall | 35 | 55' | FS |
| 29 mi. NE on Hwy 20, 22 mi. NE on FS Rd 61 | | | | | | |
| Fall Creek Resort & Marina | 208-653-2242 | \$15-45 | All Year | 40 | - | PV |
| 2147 S Fall Creek Rd. Hwy 20, W at MP 116, 11 mi. | | | | | | |
| Nester's Riverside Campground | 208-653-2210 | \$10-25 | Sum-Fall | 29 | - | PV |
| 54 E Nester Dr. Hwy 20, W at MP 127 for 18 mi. | | | | | | |
| Pinehurst | | | D-2 | | | |
| By The Way Campground | 208-682-3311 | \$ | All Year | 0 | - | PV |
| 907 N Division St. I-90 Exit 45, S | | | | | | |
| Plummer | | | E-1 | | | |
| Heyburn State Park | 208-686-1308 | \$12-31 | Spr-Fall | 129 | 55' | SP |
| Hwy 5 between Plummer & St. Maries | | | | | | |
| Pocatello | | | P-7 | | | |
| Bannock County Fairgrounds RV Park | 208-237-1340 | \$ | Sum | 122 | - | CC |
| Exit 71, Pocatello Creek Rd to Olympus Dr, L 6 blks, R onto Fairground Dr | | | | | | |
| Batise Springs RV Park | 208-241-0506 | \$30 | Spr-Fall | 12 | - | PV |
| 1138 Rowland Road. Off I-86, 2 mi. W | | | | | | |
| ★ COWBOY RV PARK | 208-232-4587 | \$38-43 | All Year | 41 | 60' | PV |
| 845 Barton Rd. I-15 Exit 67, 1 mi. N., R on Barton Rd | | | | | | |
| Pocatello KOA | 208-233-6851 | \$ | All Year | 58 | - | PV |
| 9815 W Pocatello Creek Rd. 800-562-9175 | | | | | | |
| I-15 Exit 71 | | | | | | |
| Scout Mountain | 208-236-7500 | \$10 | Spr-Fall | 28 | 30' | FS |
| 13 mi. S on Cty. Rd 38, 3.8 mi. SE on FS Rd 2000 | | | | | | |

CAMPGROUND AMENITIES

| | | |
|----------------------------|------------------------------|-------------------------|
| CB Cabins | LA Limited Access | SL Slideouts OK |
| CH Cable TV Hookups | LP LP Gas | SP Swimming Pool |
| CC Credit Cards OK | MA Maximum Amp | TN Tents Welcome |
| DR Drinking Water | MM Mini-Mart | VT Vault Toilets |
| DS Dump Station | PA Planned Activities | WA Waterfront |
| FR Fire Rings | PT Pets OK | WF WiFi |
| GR Group Area | PL Playground | YT Yurts |
| HA Handicap Access | PS Pull-thru Sites | |
| HU Full Hook-ups | RS Reservations | |
| LN Laundry | SH Showers | |

CAMP & PLAY IN POCATELLO!

Rev up the RV, pack your tent & head
to the perfect base camp



— **Nestled at the junction**
of I-15 & I-86

Outdoor adventure, —
hands-on history &
family-friendly fun



200+ spaces

1,000+ miles of trails

Plan your escape at
VISITPOCATELLO.COM

| Post Falls | | | D-1 | | |
|--|------------------------------|---------|----------|-----|--|
| Coeur d'Alene RV Resort 2652 E Mullan Ave I-90 Exit 7, N to Mullan Ave. | 208-773-3527 | \$30-35 | All Year | 191 | - PV CH, CC, DR, DS, HU, GR, HA, LN, LP, MM, PT, PL, PS, RS, SH, SP, WF |
| Suntree RV Park 350 N Idahline Rd. I-90 Exit #2 (Pleasant View Rd), 1 blk N 1, blk E | 208-777-8888 | \$34-40 | All Year | 81 | Any PV CC, DR, DS, HU, LN, MA, PT, PS, RS, SH, SL, SP, TN, WF |
| Potlatch | | | F-1 | | |
| McCroskey State Park 26 mi. N of Moscow near the Latah-Benewah county line, turn W on Skyline Dr | 208-686-1308 | \$10 | Spr-Fall | 9 | 20' SP DR, FR, GR, HA, PT, TN, VT |
| Scenic 6 RV Park 125 6th St. Hwy 95, 16 mi. N of Moscow, 1 mi. E on Hwy 6 | 208-875-0808 | \$10-30 | All Year | 32 | - CC CC, DR, DS, FR, HU, GR, HA, MA, PT, PL, PS, RS, SH, SL, TN, VT, WF |
| Powell | | | G-3 | | |
| Jerry Johnson 56 mi. SW of Lolo, Mt. on Hwy 12 | 208-926-4274 | \$14 | Sum-Fall | 15 | 22' FS DR, PT, VT |
| Powell 44 mi. SW of Lolo, Mt. on Hwy 12 | 208-926-4274 | \$14 | Sum-Fall | 39 | 40' FS DR, HU, PT, PS, VT |
| Wendover Campground 48 mi. SW of Lolo, Mt. on Hwy 12 | 208-942-1234 | \$14 | Sum | 26 | 40' FS DR, HA, PT, VT |
| White House 48 mi. SW of Lolo, Mt. on Hwy 12 | 208-942-1234 | \$14 | Sum | 13 | 32' FS DR, PT, VT |
| White Sand 48 mi. W of Lolo, Mt. on Hwy 12, 1 mi. S on Elks Summit Rd | 208-942-1234 | \$14 | Spr-Fall | 7 | 32' FS DR, PT, SP, VT, WA |
| Prairie | | | O-3 | | |
| Prairie Restaurant RV Park 18 Prairie Rd. Hwy 20 to Anderson Dam/Fall Creek Rd, L across dam, L onto Southfork/Prairie Rd then 23 mi. on dirt road. From Boise: I-84 Exit 64, N on Blacks Creek Rd L at Y, 29 mi. on dirt road. | 208-868-3330 | \$15-25 | All Year | 29 | - PV CB, CC, DR, FR, HU, GR, PT, SH, SL, TN, WF |
| Preston | | | Q-8 | | |
| Albert Moser 3 mi. SE on Hwy 91, less than 8 mi. E on Cub River Rd | 208-847-0375 | \$10-20 | Sum | 9 | 20' FS DR, FR, PT, RS, TN, VT |
| Cub River Lodge & Guest Ranch 1942 N Deer Cliff Rd. 3 mi. SE on Hwy 91, E 8 .5 mi. on Cub River Rd to Deer Cliff Rd, R at Y | 208-852-2124 866-400-2124 | \$8-22 | All Year | 21 | 38' PV CC, DS, HU, PT, RS, SL, TN, WF |
| Maple Grove Campground 5.5 mi. NE on Hwy 34, 3 mi. NE Hwy 36, 8 mi. N on Oneida Narrows Rd | 208-478-6340 | \$8 | Sum | 13 | 17' BL PT, VT, WA |
| Redpoint 5.5 mi. NE on Hwy 34, 3 mi. NE Hwy 36, 4 mi. N on Oneida Narrows Rd | 208-478-6340 | \$ | Sum-Fall | 10 | 20' BL TN, VT, WA |
| Riverdale Resort & Hot Springs 3696 N 1600 E N apx. 5 mi. on Hwy 34/36, L before crossing Bear River | 208-852-0266 | \$15-30 | All Year | 21 | - PV CC, DR, DS, GR, RS, SP |
| Riverside RV & Trailer Park 2865 N Hwy 91 3.5 mi. N | 208-339-3569 | \$16-20 | All Year | 12 | - PV DR, FR, HU, GR, MA, PT, PL, RS, SL, TN, WA |
| Twin Lakes | 208-852-3375 | \$12-24 | Spr-Fall | 57 | - CC DS, GR, HA, TN, VT, WA |
| Willow Flat 3 mi. SE on Hwy 91, the 12 mi. E on Cub River Rd | 208-847-0375 | \$12-60 | Sum-Fall | 52 | 22' FS DR, FR, GR, PT, RS, TN, VT |
| Priest Lake | | | B-1 | | |
| Beaver Creek 39 mi. N of Priest River on Hwy 57, 12 mi. NE on FS Rds. 1339 & 2512 | 208-443-2512 | \$18 | Sum-Fall | 45 | 35' FS CC, DR, FR, GR, HA, RS, VT, WA |
| Inn at Priest Lake 5310 Dickensheet Rd. N on Hwy 57, R on Dickensheet Rd at MP 22, 5 mi. on R | 208-443-2447 | \$59 | Spr-Fall | 12 | - PV CC, HU, HA, LN, PT, PS, RS, SH, SL, SP, WF |
| Luby Bay 2 mi. NE on FS Rd 1337, 1 mi. N on FS Rd 237 | 208-443-2512 | \$14-15 | Sum | 52 | 55' FS CC, DR, DS, FR, HA, PT, RS, TN, WA |
| Nordman Store RV Park | 208-443-2538 | \$24-41 | All Year | 14 | 50' PV CB, CC, DR, FR, HU, GR, LN, MA, MM, PT, PS, SH, SL |
| Osprey Hwy 57, 25 mi. N of Priest River, 2 mi. NE on FS Rd 237 | 208-443-2512 | \$12-13 | Sum | 18 | 20' FS CC, DR, FR, TN, VT, WA |

More Priest Lake

HUNTING • FISHING • LICENSES

Call 208-334-3700 or online at idfg.idaho.gov

Priest Lake (continued) B-1

Outlet 208-443-2512 \$12-13 Sum-Fall 28 22' FS
Hwy 57, 25 mi. N of Priest River, 1 mi. NE on FS Rd 237 CC, DR, FR, HA, RS, WA

Priest Lake State Park 208-443-2200 \$12-31 All Year 151 50' SP
314 Indian Creek Park Rd. CB, CC, DR, DS, FR, HU, GR, HA,
Hwy 57, 22 mi. N of Priest River LN, MM, PT, PA, PS, RS, SH, TN,
VT, WA, WF

Reeder Bay 208-443-2512 \$14-15 Sum 24 50' FS
39 mi. N on Hwy 57, 3 mi. E on FS Rd 1339 CC, DR, FR, RS, TN, VT, WA

Priest River C-1

Albeni Cove Recreation Area 208-437-4617 \$20 Spr-Fall 13 30' CE
1 mi. S of Hwy 2, sharp turn onto County Rd to end CC, DR, FR, HA, PT, PA, RS, SH,
SL, TN, WA

Priest River Recreation Area 208-437-4617 \$20 Spr-Fall 20 35' CE
"The Mudhole" CC, DR, DS, FR, GR, HA, PT, PA,
1 mi. E on Hwy 2 PL, PS, RS, SH, TN

Riley Creek Recreation Area 208-437-4617 \$25 Spr-Fall 134 40' CE
Hwy 2, S 1 mi. on Riley Creek Rd CC, DR, DS, FR, HU, GR, HA, PT,
PA, PL, PS, RS, SH, SL, TN, WA

River Country Motel & RV Park 208-448-1100 \$5-30 All Year 18 50' PV
3566 Hwy 2 866-779-1100 CH, CC, DR, HU, PT, PL, RS, SH,
2 mi. W on Hwy 2 SL, TN, WF

Rexburg N-8

Sheffield RV Park 208-356-4182 \$16-36 All Year 31 - PV
5362 S Hwy 191. S 4 mi. on Hwy 20, past MP 329. CC, DR, DS, HU, HA, LN, PT, PS,
L at Shell Station to stop sign, follow sign RS, SH, SL, TN, WF

Thompson's RV Park 208-356-6210 \$20 Spr-Fall 25 - PV
4844 S Hwy 191. 4 mi. S on Hwy 191 HU, SH

Wakeside Lake RV Park 208-356-3681 \$20 All Year 60 - PV
2245 S 2000 W CC, DR, DS, FR, HU, HA, LN, PT,
Hwy 20 Exit 332, W onto University Blvd, L onto 12th St PL, PS, RS, SH, SL, WA, WF

Rigby N-8

Jefferson County Lake Campground 208-745-0868 \$10-15 Sum-Fall - CC
490 N 4000 E. Hwy 20 Exit 322, turn R onto Hwy 20 FR, HU, GR, HA, PT, PL, PS, RS,
Business (Farnsworth Wy), R on Stockham Blvd, R onto SL, TN, VT, WA
Rigby Lake Dr to end

Riggins J-2

Black Lake 208-628-3916 \$ Sum-Fall 5 - FS
FS Rd 112, 15 mi. N of Bear Work Center PT, TN, VT
(High clearance vehicle recommended)

*** CANYON PINES RV RESORT** 208-628-4006 \$20-34 All Year 55 65' PV
159 Barn Rd. 866-744-4006 CH, CC, DR, DS, FR, GR, HA, LN,
9 mi. S on Hwy 95, MP 185.5 LP, MA, PT, PS, RS, SH, SL, TN,
WA, WF

Canyon Pines RV Resort
stay with us
ON THE LITTLE SALMON RIVER
9 MILES SOUTH OF RIGGINS
US 95 MP 185.4
All are welcome
BIG RIG PULL-THROUGHS • GROUP GET-AWAYS
DROP-INS • PET FRIENDLY

Amenities you Need and want
SITES HAVE 20/30/50 AMP • TELEPHONE • SATELLITE TV
FREE WiFi • DUMP STATIONS • COUNTRY STORE
RECREATION ROOM • LAUNDRY • SHOWERS

Activities we can help you Plan
JET BOAT TRIPS • WHITEWATER RAFTING
GUIDED FISHING AND HUNTING
BACK COUNTRY TREKS • TRAIL RIDES • GOLF • SKIING

208-628-4006
www.canyonpinesrv.com • info@canyonpinesrv.com

| Riggins (continued) | | | J-2 | | | |
|--|--------------|---------|----------|-----|-----|--|
| ★ PINEHURST RESORT CABINS & RV PARK 5604 Hwy 95, MP 182 12 mi. S on Hwy 95 | 208-628-3323 | \$25-30 | All Year | 8 | - | PV CB, CC, DR, FR, HU, GR, PT, RS, SL, TN, WA, WF |
| River Village RV Park 1434 N Hwy 95 Hwy 95, N end of town | 208-628-3443 | \$15-20 | All Year | 28 | - | PV CH, DR, DS, HU, LN, PT, PS, RS, SH, SL, TN, WA, WF |
| ★ RIVERSIDE RV PARK 1220 S Main St. S end of town along the Little Salmon River | 208-628-3698 | \$45 | All Year | 15 | - | PV CH, DR, HU, MA, PT, PS, RS, SL, WA, WF |
| Seven Devils 1220 S Main St. 17 mi. SW of Hwy 95 on FS Rd 517 | 208-628-3916 | \$ | Sum-Fall | 10 | - | PV PT, TN, VT |
| Shorts Bar Recreation Site 1 mi. E on Salmon River Rd | 208-962-3245 | \$ | All Year | 14 | 40' | BL FR, PS, TN, VT, WA |
| Spring Bar 1 mi. S on Hwy 95, 10 mi. E on FS Rd 1614 | 208-839-2211 | \$10 | Sum-Fall | 16 | 20' | FS DR, FR, HA, PT, TN, VT |
| ★ THE RV LANDING AT CARLSON RANCH 1526 Big Salmon Road. Hwy 95, turn E on Big Salmon Rd/NFD 1614 for approx. 9 mi. | 208-628-3132 | \$30-95 | All Year | 19 | 65' | PV CB, CC, FR, HU, PT, PL, MA, RS, SH, SL, WA, WF |
| Windy Saddle 1526 Big Salmon Road. Hwy 95, turn E on Big Salmon Rd/NFD 1614 for approx. 9 mi. | 208-628-3916 | \$ | Sum-Fall | 17 | 65' | PV CB, CC, HU, MA, RS, SH, SL, WA, WF |
| Ririe | | | N-8 | | | |
| 7N Ranch 45 N Newby Ln | 208-538-5097 | \$ | Sum-Fall | 0 | - | PV CB, CC, DR, FR, HU, GR, PT, RS, SL, TN, WA, WF |
| Heise Hot Springs 5116 E Heise Rd. 3 mi. NE on Hwy 26 | 208-538-7312 | \$18-30 | All Year | 14 | - | PV HU, HA, MM, RS, SH, SP |
| Juniper Park 14-day stay limit. 15 mi. NE of Idaho Falls, 1 mi. S on Hwy 26 | 208-538-7285 | \$10-18 | Spr-Fall | 99 | 42' | BR DR, DS, FR, HU, HA, PT, PS, RS, SH, SL, TN, VT |
| Kelly Island Campground 2 mi. E of Heise on access road N of river | 208-524-7500 | \$10-35 | Sum | 14 | 40' | BL DR, FR, GR, HA, PT, PS, SL, TN, VT, WA |
| Mountain River Ranch/Sportsman RV Park 98 N 5050 E 3 mi. off Hwy 26 near Heise Hot Springs | 208-538-7337 | \$17-30 | Spr-Fall | 131 | - | PV CB, CC, DR, DS, FR, HA, LN, MA, PS, RS, SH, SL, TN, WF |
| Table Rock 12 mi. SE on Hwy 26; 1.5 mi. SE on FS Rd 218; 1.3 mi. SE on FS Rd 217 | 208-523-1412 | \$7 | Spr-Fall | 9 | 22' | FS DR, RS, VT |
| Roberts | | | N-8 | | | |
| Erehwon Lodge 2760 E 800 N I-15 Exit 135. Turn W, take immed. R onto Lowell-Moore Rd, follow 2 turns, then straight to 800 N, turn R | 208-520-7394 | \$15-47 | Spr-Fall | 66 | 60' | PV CC, DR, GR, HA, LN, MA, MM, PT, PS, RS, SH, SL, TN, WA, WF |
| Rogerson | | | Q-5 | | | |
| Lud Drexler Park 22 mi. S of Twin Falls near Salmon Falls Dam Rd, follow 2 turns, then straight to 800 N, turn R | 208-677-6641 | \$5 | Sum-Fall | 20 | 25' | BL DR, DS, PT, VT |
| Rupert | | | Q-5 | | | |
| Lake Walcott State Park 959 E Minidoka Dam Rd. 13 mi. NE of Rupert | 208-436-1258 | \$10-29 | All Year | 36 | 35' | SP CB, CC, DR, DS, FR, GR, HA, PT, PL, PS, RS, SH, SL, TN, WA, WF |
| Sagle | | | C-2 | | | |
| Alpine RV Park 91 Sagle Rd. Hwy 95 & Sagle Rd, 6 mi. S of Sandpoint | 208-265-0179 | \$25 | All Year | 15 | 38' | PV HU, PT |
| Country Inn 470700 Hwy 95 South Hwy 95, 3 mi. S of Sandpoint | 208-255-7839 | \$15-25 | All Year | 9 | 30' | PV CB, CH, CC, DR, DS, FR, HU, PT, PS, RS, SL, WF |
| Cozy RV Park 65 Westmond Rd. Hwy 95 to Westmond Rd, R mi. 463 | 208-265-4949 | \$9-20 | All Year | 21 | 46' | PV DR, HU, GR, MA, PT, PS, RS, SL, TN |
| Green Bay Campground 5 mi. E of Garfield Bay via FS Rd 532 and 2672 | 877-444-6777 | \$ | Sum-Fall | 8 | - | FS FR, LA, PT, TN, VT |
| Round Lake State Park Hwy 95, 10 mi. S of Sandpoint, W onto Dufort Rd for 2 mi. | 208-263-3489 | \$12-29 | All Year | 51 | 24' | SP CC, DR, DS, FR, PT, RS, SH, TN, VT, WA |
| Salmon | | | J-5 | | | |
| Century 2 Campground 603 Hwy 93 N Hwy 93, .25 mi. from downtown, next to Wagon West Motel | 208-756-2063 | \$ | Spr-Fall | 0 | 80' | PV CB, CC, DR, DS, FR, HU, GR, HA, LN, PT, PS, RS, SH, SL, TN, WA, WF |
| Cougar Point 5 mi. S on Hwy 93, 12 mi. W on FS Rd 60021 | 208-756-5200 | \$ | Sum-Fall | 10 | 22' | FS FR, GR, PT, TN, VT |
| Elk Bend RV Park 111 Whitetail Dr | 208-894-4549 | \$25-35 | All Year | 28 | - | PV CC, DR, DS, HU, LN, PT, PS, RS, SH, SL, TN, WF |

Salmon (continued)

J-5

| | | | | | | |
|---|--------------|---------|----------|----|-----|--|
| Fort Limhi Trading Post & RV 2427 Main St. 5 mi. S on Hwy 93, 20 mi. W on FS Rd 60021, 21 mi. S on FS Rd 60020 | 208-303-7486 | \$25 | All Year | 12 | - | PV DS, HU, PT |
| Iron Lake 3.2 mi. N on Hwy 93, L on Diamond Creek Rd 1.5 mi. | 208-756-5200 | \$4 | Sum-Fall | 8 | 16' | FS CB, DR, FR, PT, TN, VT |
| Morgan Bar Campground 21 mi. N on Hwy 93 N | 208-756-5400 | \$5 | Sum-Fall | 8 | 28' | BL DR, VT |
| River's Fork Lodge & RV Park 2036 Hwy 93 N. 38 mi. S on Hwy 93 | 208-865-2301 | \$30 | Spr-Fall | 8 | 45' | PV CC, DR, HU, HA, PT, RS, WA, WF |
| Royal Gorge Resort 3689 S Hwy 93 4 blks. N of Main St. along the Salmon River | 208-876-4130 | \$26 | Spr-Fall | 20 | - | PV CB, CC, DR, DS, FR, HU, GR, PT, PA, PL, SH, SL, TN, WA, WF |
| Salmon Meadows Campground & RV Park 400 N St. Charles 22 mi. S on Hwy 93 MP 283 | 208-756-2640 | \$15-27 | All Year | 95 | 45' | PV CH, CC, DR, DS, FR, HU, LN, PT, PL, PS, RS, SH, SL, TN |
| Shoup Bridge 5 mi. S on Hwy 93 | 208-756-5400 | \$5 | Sum-Fall | 5 | 28' | BL DR, TN, VT, WA |
| Tower Rock Campground 11 mi. N on Hwy 93 | 208-756-5400 | \$5 | Sum-Fall | 6 | - | BL HA, PS, TN, VT, WA |
| Wallace Lake 3.2 mi. N on Hwy 93. 14 mi. NW on FS Rd 60023, 4 mi. S on FS Rd 60020 | 208-756-5400 | \$4 | Sum-Fall | 12 | 16' | FS CB, DR, FR, PT, TN, VT |
| Williams Lake Campground 3.2 mi. N on Hwy 93. 14 mi. NW on FS Rd 60023, 4 mi. S on FS Rd 60020 | 208-756-5400 | \$4 | Sum-Fall | 12 | 16' | FS CB, DR, FR, PT, TN, VT |
| Williams Lake Recreation Site 5 mi. S on Hwy 93, cross Shoup Bridge, Follow signs 7 mi. Some steep gravel roads. | 208-756-5200 | \$ | All Year | 5 | 20' | FS VT |

Sandpoint

C-2

| | | | | | | |
|--|------------------------------|---------|----------|----|-----|---|
| Sandpoint RV Park 56 Bridge St. Follow signs to beach | 208-263-3194 800-635-2534 | \$35-75 | All Year | 20 | - | PV HU, PT, PL, RS, SH, SP, WF |
| Springy Point Recreation Area 2376 E Hwy 2 S on Hwy 95 across the long bridge, R onto Lakeshore Dr., 3 mi. | 208-437-4617 | \$20 | Spr-Fall | 38 | 35' | CE CC, DR, DS, FR, HA, PT, PA, PS, RS, SH, SL, TN, WA |
| ★ TRAVEL AMERICA PLAZA 468800 Hwy 95 5 mi. S of Sandpoint on Hwy 95 | 208-263-6522 | \$25-30 | All Year | 78 | - | PV CC, DR, DS, HU, HA, LP, MM, PT, PS, RS, SH, SL, WF |



TRAVEL AMERICA PARKS

ENJOY GREAT CAMPING

Shade - Easy Access - Level Sites - Full Hookups - Pull Thrus
Gasoline - Diesel - Groceries - Laundry

West side of US 95 • 6 miles South of Sandpoint

208-263-6522

SANDPOINT, ID



Shelley

0-8

| | | | | | | |
|---|--------------|--------|-----|----|---|---|
| North Bingham County Recreation Area 1 mi. N on I-15, Exit 108, across bridge | 208-782-3190 | \$5-18 | Sum | 13 | - | CC DR, DS, FR, GR, PT, PL, PS, RS, SH, SL, TN, VT |
|---|--------------|--------|-----|----|---|---|

Shoshone

P-4

| | | | | | | |
|--|--------------|---------|----------|----|-----|---|
| West Magic Resort 960 W Magic Rd. #16. 27 mi. N on Hwy 75 MP 92, turn at West Magic Reservoir sign | 208-487-2571 | \$10-30 | All Year | 35 | 45' | PV CB, CC, DR, HU, GR, HA, MM, PT, PS, RS, SL, TN, WA |
|--|--------------|---------|----------|----|-----|---|

HUNTING • FISHING • LICENSES

Call 208-334-3700 or online at idfg.idaho.gov

KEY TO LISTINGS

Campgrounds are listed alphabetically by city. A locator map (center fold-out) used in conjunction with written driving directions in the listings will assist in finding your destination.

| City | Daily Rate* | Season | No. of Sites | Max Length | See Map |
|--|--------------|---------|--------------|------------|------------------------|
| Boise | | | | | G-2 |
| ★ IRVCA Member RV Park 123 Any Street I-84 Exit 45, N on any Street | 208-336-1234 | \$35-62 | Spr-Fall | 44 62' | PV |
| ★ IRVCA Members welcome your business! | | | | | CB, CC, HU, MA, PT, WF |

*Rates may have changed since publication. (Rates shown may include tent sites)

YOU MUST CONTACT CAMPGROUNDS DIRECTLY FOR CURRENT RATES, AVAILABILITY & RESERVATIONS.

CAMPGROUND AMENITIES

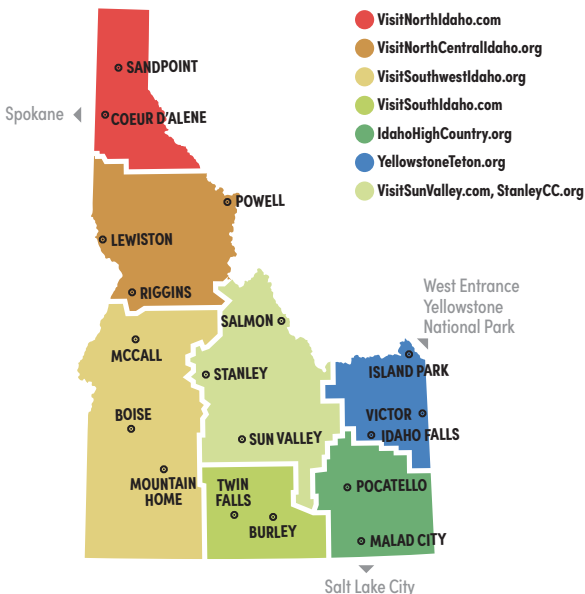
| | | |
|----------------------------|------------------------------|-------------------------|
| CB Cabins | LN Laundry | RS Reservations |
| CH Cable TV Hookups | LA Limited Access | SH Showers |
| CC Credit Cards OK | LP LP Gas | SL Slideouts OK |
| DR Drinking Water | MA Maximum Amp | SP Swimming Pool |
| DS Dump Station | MM Mini-Mart | TN Tents Welcome |
| FR Fire Rings | PA Planned Activities | VT Vault Toilets |
| GR Group Area | PT Pets OK | WA Waterfront |
| HA Handicap Access | PL Playground | WF WiFi |
| HU Full Hook-ups | PS Pull-thru Sites | YT Yurts |

TYPE OF CAMPGROUND

| | |
|-------------------------------------|--------------------------------------|
| BL Bureau of Land Management | IP Idaho Power |
| BR Bureau of Reclamation | NP National Park Service |
| CC City/County | PV Private RV Park/Campground |
| CE Army Corps of Engineers | SP State Park |
| FS Forest Service | |

VISITOR INFORMATION

Idaho has seven adventure-filled tourism regions that offer great camping experiences. Visit the tourism websites below for information on local events, popular attractions & amazing outdoor recreation opportunities.



Soda Springs **Q-9**

| | | | | | | |
|--|--------------|---------|----------|-----|-----|--|
| Cedar Bay Marina, RV Park & Cafe 3429 Hwy 34 18 mi. N on Hwy 34 | 435-730-6140 | \$25-45 | Spr-Fall | 161 | - | PV CC, DR, DS, FR, HU, GR, HA, LN, LP, MM, PT, PL, PS, RS, SH, SL, TN, WA |
| Cutthroat Trout 11 mi. N on Hwy 34, W 4 mi. on China Cap Rd, NW on Government Dam Rd 14 mi., N 9 mi. on Corral Creek Rd & Lincoln Creek Rd | 208-478-6340 | \$ | Spr-Fall | 5 | 15' | BL VT, WA |
| Diamond Creek Campground 10.1 mi. N on Hwy 34, 11.4 mi. E on Cty. Rd 30C, 4.9 mi. NE on FS Rd 95, 12.5 mi. SE on FS Rd 102 | 208-547-4356 | \$ | Sum-Fall | 12 | - | FS FR, PT, TN, VT |
| Dike Lake 11 mi. N on Hwy 34 | 208-478-6340 | \$ | Sum-Fall | 35 | 34' | BL DR, VT, WA |
| Eightmile Canyon Campground 13 mi. S on Bailey Creek-Eightmi., then FS Rd 425 | 208-847-0375 | \$ | Sum-Fall | 7 | 16' | FS FR, PT, TN |
| Gravel Creek Campground 31 mi. N on Hwy 34 to sign, then 5 mi. S | 208-547-4356 | \$8 | Sum-Fall | 9 | 20' | FS FR, PT, PS, TN, VT |
| Graves Creek 14 mi. N on Hwy 91, 10 mi. E on Wolverine Creek Rd for 13 mi., R on Trail Cr. Bridge Rd 12 mi. | 208-478-6340 | \$ | Sum-Fall | 5 | 15' | BL VT, WA |
| Mill Canyon 10.1 mi. N on Hwy 34, 11.4 mi. E on Blackfoot River Rd, 1.9 mi. E on FS Rd 095, 6 mi. W on FS Rd 099 | 208-547-4356 | \$8 | Sum-Fall | 10 | 32' | FS FR, PT, PS, TN, VT |
| Pine Bar Campground 45 NE on Hwy 34 | 208-547-4356 | \$8 | Sum-Fall | 5 | 20' | FS FR, PT, TN, VT |
| Sage Hen Flats 11 mi. N on Hwy 34, W 4 mi. on China Cap Rd, NW on Government Dam Rd 14 mi., N 8 mi. on Corral Creek Rd & Lincoln Creek Rd | 208-478-6340 | \$ | Sum-Fall | 5 | 15' | BL TN, VT, WA |
| Tincup 52 mi. NE on Hwy 34 | 208-547-4356 | \$ | Sum-Fall | 5 | 20' | FS FR, PT |
| Trail Canyon Lodge 3367 Trail Canyon Rd. | 208-547-3828 | \$15 | All Year | 4 | - | PV FR, PT |
| Trail Motel & RV Park 213 E 200 S, Hwy 30 | 208-547-0240 | \$20 | Spr-Fall | 17 | 40' | PV CC, DR, DS, HU, LN, MM, PT, SL, WF |

Spirit Lake **D-1**

| | | | | | | |
|---|---------------|---------|----------|----|---|----------------------|
| Sedlmayers Resort 7712 Spirit Lake Road | 208-623-68630 | \$25-45 | All Year | 30 | - | PV HU, RS, TN, WA |
|---|---------------|---------|----------|----|---|----------------------|

St. Anthony **M-8**

| | | | | | | |
|--|--------------|---------|----------|-----|-----|---|
| Egin Lakes Campground 1525 E 500 N. I-20 Exit 337, L 7.5 mi. on N Salem Rd, L .25 mi. on 500 N, follow sign for Egin Lakes access, stay R on 500 N 3.5 mi. | 208-524-7500 | \$25-60 | All Year | 48 | 72' | BL CC, DR, DS, FR, GR, HA, MA, MM, PT, SL, TN, VT, WA |
| Idaho Dunes RV Park 1695 E 500 N. I-20 Exit 337, L 7.5 mi. on N Salem Rd, L .25 mi. on 500 N, follow sign for Egin Lakes access, stay R on 500 N 1 mi. | 208-624-3275 | \$15-48 | Spr-Fall | 272 | 80' | PV CC, DS, FR, HU, GR, HA, MM, PT, PL, PS, RS, SH, SL, TN |
| Sand Hills Resort 865 Red Rd. 4 mi. W., 3 mi. N of town | 208-624-4127 | \$15-60 | Spr-Fall | 109 | - | PV CC, DR, DS, FR, HU, LN, MM, PT, PL, PS, RS, SH, SL, TN, WF |

St. Charles **Q-9**

| | | | | | | |
|--|--------------|---------|----------|----|-----|---|
| Bear Lake North RV Park & Campground 220 N Main St. 18 mi. S of Montpelier on Hwy 89 | 208-945-2941 | \$23-36 | All Year | 51 | 40' | PV CB, CC, DR, DS, HU, HA, LN, PT, PL, PS, RS, SH, SL, TN |
| Bear Lake State Park 11 mi. E of Paris on E Beach Rd | 208-945-2325 | \$12-25 | Spr-Fall | 49 | 60' | SP CC, DR, DS, FR, HU, HA, PT, PS, RS, SL, TN, VT, WA, WF |
| Beaver Creek 12 mi. W on FS Rd 411 | 208-847-0375 | \$10 | Sum | 5 | - | FS FR, PT, TN, VT |
| Porcupine 1.5 mi. N., 4 mi. W on FS Rd 412 | 208-847-0375 | \$10-16 | Sum-Fall | 12 | 22' | FS DR, FR, HA, PT, RS, TN, VT |
| St Charles Canyon Campground 322 N 4th St. Jct of Hwy 89 & FS Rd 412, W onto FS Rd 412 apx. 3 mi. to forest boundary. FS Rd 412 is paved, but not plowed until late May or early June. | 435-245-6521 | \$23 | Spr-Fall | 6 | 32' | FS DR, FR, PT, PS, RS, SH, TN, VT |

St. Maries **E-2**

| | | | | | | |
|---|--------------|---------|----------|----|-----|---|
| Emerald Creek 5 mi. NW on Hwy 3, 6 mi. S on FS Rd 447 | 208-245-2531 | \$6 | Sum-Fall | 18 | 50' | FS DR, FR, VT |
| Misty Meadows RV Park 2800 St. Joe River Rd. 3 mi. E on St. Joe River Rd from Hwy 3 N | 208-245-2639 | \$15-40 | Spr-Fall | 50 | - | PV DR, FR, HU, PT, RS, SL, TN, WA |
| Shadowy St. Joe Campground 1 mi. E on Hwy 3; 10 mi. E on FS Rd 50 | 208-245-2531 | \$6 | Sum-Fall | 14 | 45' | FS DR, FR, HA, VT |
| St Joe Landing 10100 Railroad Grade Rd. St Joe River Rd (FH 50) MP 13, R .5 mi. cross St Joe River, immed. R onto Railroad Grade Rd | 208-245-6737 | \$20-25 | Sum | 47 | 36' | PV DR, DS, FR, HU, GR, MA, PT, PS, SL, TN, WA |

Stanley **M-4**

| | | | | | | |
|---|--------------|------|----------|----|-----|--------------------------|
| Beaver Creek - Stanley 17 mi. NW on Hwy 21; 3 mi. N Yankee Beaver Creek Rd 008 | 208-756-5100 | \$10 | Sum-Fall | 12 | 32' | FS DR, FR, PT, TN, VT |
| Blind Creek 14.9 mi. NE on Hwy 75, 1 mi. N Yankee Fork Rd 013 | 208-879-4100 | \$5 | Sum-Fall | 4 | 32' | FS FR, PT, TN, VT |
| Boundary Creek 20 mi. NW on Hwy 21, 11 mi. W on Fir Creek Rd 198, 13 mi. N on Boundary Creek Rd 668 | 208-756-5100 | \$5 | Sum-Fall | 14 | 22' | FS DR, FR, PT, TN, VT |

Stanley (continued)

M-4

| | | | | | |
|--|--------------|----------|-------------|-----|--|
| Custer #1 14.9 mi. E on Hwy 75, 8 mi. N on FS Rd 013, 3 mi. NE on FS Rd 070 | 208-879-4100 | \$ | Sum-Fall 6 | 32' | FS |
| Dagger Falls #1 20 mi. NW on Hwy 21, 11 mi. W of FS Rd 198 (Bear Valley Rd), 13 mi. N on FS Rd 668 (Dagger Falls Rd) | 208-756-5100 | \$5 | Sum-Fall 12 | 22' | FS |
| Flat Rock 4 mi. W on Hwy 21 | 208-879-4100 | \$5 | Sum-Fall 9 | 32' | FS |
| Lola Creek 14.9 mi. NE on Hwy 75, 2 mi. N on FS Rd 013 | 208-756-5100 | \$10 | Sum-Fall 27 | 16' | FS |
| Pole Flat 17 mi. NW on Hwy 21; 1 mi. NW on FS Rd 083 | 208-879-4100 | \$10 | Sum-Fall 10 | 32' | FS |
| Smiley Creek Lodge, RV Park, and Campgrounds 16546 Hwy 75 14.9 mi. NE on Hwy 75, 3 mi. N on FS Rd 013 | 208-774-3547 | \$15-45 | Sum 25 | 60' | PV CB, CC, DR, DS, FR, HU, GR, LN, LP, MM, PT, RS, SH, SL, TN, YT |
| SNRA: Alturas Inlet 25 mi. S on Hwy 75 | 208-727-5000 | \$15-30 | Sum-Fall 28 | 32' | FS |
| SNRA: Chemeketan 21 mi. S on Hwy 75, 4 mi. W on FS Rd 205 | 208-727-5000 | \$45-125 | Sum-Fall 1 | - | FS |
| SNRA: Chinook Bay 16 mi. S on Hwy 75; 3 mi. S on FS Rd 215 | 208-727-5000 | \$16-32 | Sum-Fall 13 | - | FS |
| SNRA: Elk Creek Campground 5 mi. S on Hwy 75, .5 mi. SW on FS Rd 214 | 208-727-5000 | \$13-45 | Sum-Fall 3 | - | FS |
| SNRA: Glacier View 8 mi. W of Stanley on Hwy 21 | 208-727-5000 | \$16-32 | Sum-Fall 65 | - | FS |
| SNRA: Iron Creek 5 mi. S on Hwy 75, 2.4 mi. SW on FS Rd 70214 | 208-727-5000 | \$15-30 | Sum-Fall 9 | - | FS |
| SNRA: Lakeview 2 mi. W on Hwy 21, 4 mi. S on FS Rd 019 | 208-727-5000 | \$15-30 | Sum-Fall 6 | - | FS |
| SNRA: Lower O'Brien 2 mi. W on Hwy 21, 2.5 mi. W on FS Rd 455 | 208-727-5000 | \$13-26 | Sum-Fall 10 | - | FS |
| SNRA: Mormon Bend 15 mi. E on Hwy 75; .5 mi. S on FS Rd 454, Robinson Bar Rd | 208-727-5000 | \$13-26 | Sum-Fall 16 | - | FS |
| SNRA: Mountain View Campground 7 mi. E on Hwy 75 | 208-727-5000 | \$16-32 | Sum-Fall 7 | - | FS |
| SNRA: Mt. Heyburn 5 mi. S on Hwy 75, .5 mi. SW on FS Rd 70214 | 208-727-5000 | \$16-32 | Sum-Fall 20 | - | FS |



Photo: Idaho Tourism

| Stanley (continued) | | M-4 |
|---|------------------------------|--|
| SNRA: North Shore Alturas Lake 5 mi. S on Hwy 75, 3.1 mi. S on FS Rd 70214 | 208-727-5000 | \$15-30 Sum-Fall 15 32' FS DR, FR, PT, SL, SP, TN, VT, WA |
| SNRA: Outlet (Redfish) 21 mi. S on Hwy 75, 3 mi. W on FS Rd 205 | 208-727-5000 | \$16-32 Sum-Fall 19 - FS DR, DS, FR, HA, LN, PT, RS, SH, SL, TN, VT, WA |
| SNRA: Point 5 mi. S on Hwy 75, 2.4 mi. SW on FS Rd 70214 | 208-727-5000 | \$16-32 Sum-Fall 17 - FS DR, DS, FR, HA, LN, PT, RS, SH, TN, VT, WA |
| SNRA: Riverside Campground 5 mi. S on Hwy 75, 2.6 mi. SW on FS Rd 70214 | 208-727-5000 | \$13-22 Sum-Fall 17 - FS DR, FR, PT, TN, VT, WA |
| SNRA: Salmon River 6.8 mi. E on Hwy 75 | 208-727-5000 | \$13-26 Spr-Fall 30 32' FS DR, FR, PT, TN, VT, WA |
| SNRA: Sheep Trail Group Site 4 mi. E on Hwy 75 | 208-727-5000 | \$13-45 Sum-Fall 4 - FS DR, FR, GR, PT, RS, SL, TN, VT |
| SNRA: Smokey Bear Campground Hwy 21, 9 mi. W of Stanley | 208-727-5000 | \$15-30 Sum-Fall 12 16' FS DR, FR, PT, SL, TN, VT, WA |
| SNRA: Sockeye 5 mi. S on FS Rd 75, 3.2 mi. S on FS Rd 70214 | 208-727-5000 | \$16-32 Sum-Fall 23 - FS DR, DS, FR, HA, LN, PT, SH, SL, TN, VT, WALN, PT, SH, SL, TN, VT, WA, TN, VT, WA |
| SNRA: Stanley Lake 2 mi. W on Hwy 21, 6.5 mi. W on FS Rd 455 | 208-727-5000 | \$15-30 Sum-Fall 19 - FS DR, FR, PT, RS, SL, TN, VT, WA |
| SNRA: Stanley Lake Inlet 2 mi. W on Hwy 21, 6.5 mi. W on FS Rd 455 | 208-727-5000 | \$15-30 Sum-Fall 14 - FS DR, FR, PT, SL, TN, VT, WA |
| SNRA: Sunny Gulch 3.2 mi. S on Hwy 75 | 208-727-5000 | \$16-32 Sum-Fall 45 - FS DR, DS, FR, HA, PT, RS, SL, TN, VT, WA |
| SNRA: Trap Creek Campground Hwy 21, W 15 mi. | 208-727-5000 | \$13-45 Sum 3 - FS DR, FR, GR, PT, RS, SL, TN, VT |
| SNRA: Upper O'Brien E 15 mi. on Hwy 75, .5 mi. E on FS Rd 454, Robinson Bar Rd | 208-727-5000 | \$13-26 Sum-Fall 9 - FS DR, FR, LA, PT, TN, VT, WA |
| Stanley RV + Camp Hwy 21, 4 mi. W on Hwy 21 | 208-774-2202 | \$35-55 Spr-Fall 30 40' PV CB, CC, HU, LN, PT, PS, RS, SH, SL, WF |
| Torrey's Burnt Creek Inn 21 mi. E on Hwy 75 | 208-838-2313 888-838-2313 | \$25 All Year 20 40' PV CC, FR, HU, LN, MA, MM, PT, PS, RS, SH, TN, WA, WF |
| Valley Creek Lodge & RV Park 1060 Eva Falls 0.5 mi. W of Hwy 21-75 Jct on Hwy 21 | 208-774-3606 | \$30-40 All Year 4 40' PV CC, DR, HU, MA, PT, RS, SL, WF |

SNRA = Sawtooth National Recreation Area

HUNTING • FISHING • LICENSES

Call 208-334-3700 or online at idfg.idaho.gov

CAMPGROUND AMENITIES

| | | |
|----------------------------|------------------------------|---------------------------|
| CB Cabins | LN Laundry | RS Reservations |
| CH Cable TV Hookups | LA Limited Access | SH Showers |
| CC Credit Cards OK | LP LP Gas | SL Slideouts OK |
| DR Drinking Water | MA Maximum Amp | SP Swimming Pool |
| DS Dump Station | MM Mini-Mart | TN Tenters Welcome |
| FR Fire Rings | PA Planned Activities | VT Vault Toilets |
| GR Group Area | PT Pets OK | WA Waterfront |
| HA Handicap Access | PL Playground | WF WiFi |
| HU Full Hook-ups | PS Pull-thru Sites | YT Yurts |

TYPE OF CAMPGROUND

| | |
|-------------------------------------|--------------------------------------|
| BL Bureau of Land Management | IP Idaho Power |
| BR Bureau of Reclamation | NP National Park Service |
| CC City/County | PV Private RV Park/Campground |
| CE Army Corps of Engineers | SP State Park |
| FS Forest Service | |

| Sun Valley | | | N-4 | | |
|---|--------------|---------|----------|-----|--------|
| Park Creek | 208-588-3400 | \$5 | Sum-Fall | 32' | FS |
| 12 mi. NE on Trail Creek Rd | | | | | |
| SNRA: Wood River Campground | 208-727-5000 | \$12-24 | Sum-Fall | 30 | 40' FS |
| 12 mi. N on Hwy 75 | | | | | |
| ★THE MEADOWS RV PARK | 208-726-5445 | \$40-60 | All Year | 43 | 45' PV |
| 113 Broadway Run | | | | | |
| 3 mi. S of Ketchum, 7.5 mi. N of Hailey | | | | | |
| Swan Valley | | | 0-9 | | |
| Falls | 208-523-1412 | \$10-20 | Sum-Fall | 23 | 45' FS |
| 3659 E Ririe Highway 4 mi. W on Hwy 26, 2 mi. S on FS Rd 058 | | | | | |
| Rendezvous at the South Fork | 208-483-2267 | \$15-30 | All Year | 23 | - PV |
| 3333 Swan Valley Hwy, Hwy 26 near MP 380 | | | | | |
| Sweet | | | M-2 | | |
| ★ROYSTONE HOT SPRINGS RV PARK | 208-584-3371 | \$10-20 | All Year | 18 | 55' PV |
| 7880 N Hwy 52, N Hwy 52, MP 44, halfway between Emmett and Horseshoe Bend. | | | | | |
| Tetonia | | | N-9 | | |
| Teton Peaks Lodge & RV | 208-456-2969 | \$ | All Year | 22 | 70' PV |
| 2901 Egbert Ave. Hwy 33, 7 mi. N of Driggs | | | | | |
| Thatcher | | | Q-8 | | |
| Maple Grove Wellness Springs | 208-851-2126 | \$15 | All Year | 15 | - PV |
| Hwy 34 to 13800 N Rd, immed. R on Maple Grove Rd, S 3.1 mi., R at Y | | | | | |
| Twin Falls | | | Q-4 | | |
| Anderson Camp | 208-825-9800 | \$22-32 | All Year | 140 | - PV |
| 1188 E 990 S | | | | | |
| 888-480-9400 | | | | | |
| I-84 Exit 182, turn N, then turn R onto frontage road (Tipperary Rd) apx. .5 mi., L at gas station | | | | | |
| Creekside Court | 208-733-8841 | \$17 | All Year | 35 | 35' PV |
| 146 Addison Ave W | | | | | |
| ★OREGON TRAIL CAMPGROUND | 208-733-0853 | \$30-40 | All Year | 84 | 48' PV |
| 2733 Kimberly Rd. I-84, Exit 173 (Blue Lakes Blvd), S to Hwy 30 (Kimberly Rd), L apx. 1.5 mi. | | | | | |
| Pettit | 208-678-0430 | \$5 | Sum-Fall | 9 | 22' FS |
| E 8 mi. on Hwy 50/30, S 29 mi. on Rock Creek Rd (Cty Rd G3/FS Rd 515). | | | | | |
| Rock Creek RV Park | 208-539-3423 | \$15 | Spr-Fall | 25 | 44' CC |
| 797 Addison Ave W | | | | | |
| Twin Falls 93 RV Park | 208-326-5092 | \$38-42 | All Year | 28 | 70' PV |
| 2404 E 3830 N .5 mi. S of Hwy 30/93 Jct on 93 S | | | | | |
| Twin Falls/Jerome KOA | 208-324-4169 | \$31-80 | Spr-Fall | 92 | 80' PV |
| 441 S Liberty Lane I-84 Exit 173 N, 1 mi. | | | | | |

Village of Trees RV Resort

274 Hwy 25 • Declo, ID 83323 • Exit 216 on I-84
www.villageoftreesrvresort.com
208-654-2133 • 800-777-9121

Large Pull-Thru Sites
 Located on the Snake River



Come Rest, Relax & Renew with us!

See listing in Declo, Idaho

| Victor | | | N-9 | | |
|--|--------------|---------|----------|----|--------|
| Mike Harris | 208-354-2312 | \$10-18 | Spr-Fall | 11 | 30' FS |
| 4 mi. SE on Hwy 31 | | | | | |
| Pine Creek | 208-354-2312 | \$10-18 | Spr-Fall | 11 | 30' FS |
| 6.5 mi. W on Hwy 31 | | | | | |
| Teton Valley Campground | 208-787-2647 | \$32-52 | Spr-Fall | 70 | 45' PV |
| 1208 Hwy 31 | | | | | |
| 1 mi. W on Hwy 31 | | | | | |
| Trail Creek | 208-354-2312 | \$10-18 | Sum-Fall | 11 | 20' FS |
| 6 mi. SE on Hwy 33 | | | | | |
| Wallace | | | E-3 | | |
| Lookout Pass Ski Area | 208-744-1301 | \$ | All Year | 12 | - PV |
| I-90, Exit 0. I-90 at the Idaho/Montana border | | | | | |

| | | |
|---|------------------------------|---|
| Wallace (continued) | | E-3 |
| Wallace RV Park 108 Nine Mile Rd. 1 blk. N of Wallace Depot | 208-753-7121 | \$30-35 Spr-Fall 41 45' PV CB, CC, DR, DS, HU, HA, PT, PS, RS, SH, SL, TN, WF |
| Weippe | | H-3 |
| Deyo Reservoir Campgrounds 204 Wood St. 3 mi. W on Hwy 11 | 208-435-4406 | \$8-18 Sum 34 60' CC DR, FR, GR, HA, MA, PT, PS, RS, SL, TN, VT, WA |
| Irby's Blue Spruce Lodge 43 Lackey Rd. | 208-435-4890 | \$12-28 Spr-Fall 37 - PV DR, DS, FR, GR, PT, PS, RS, SL, TN |
| Timberline Cafe & RV Park 1022 N Main St. | 208-435-4763 866-284-6237 | \$13 All Year 0 - PV CB, CH, CC, DR, DS, HU, LN, LP, PT, RS, SH, SL, TN, WF |
| Watts RV Park 705 W Pierce Ave, Hwy 11 | 208-435-4140 | \$20 All Year 6 - PV DR, DS, HU, MA, PT, PS, TN |
| Weiser | | M-1 |
| Gateway RV Park & Laundromat 229 E 7th St. Hwy 95, cross Weiser River Bridge, 2nd street on L | 208-549-5457 | \$25 All Year 26 40' PV CH, DR, DS, HU, LN, MA, PT, PS, RS, SH, SL, WF |
| Indianhead Motel & RV Park 747 Hillcrest Ave Hwy 95, L at Indianhead Rd | 208-549-4200 | \$25 Spr-Fall 8 - PV CC, HU, PT, PS, RS, SH, WF |
| Justrite Campground 12.5 mi. N on Hwy 95, then 9.5 mi. N on Cty Rd and FS Rd 009 | 208-549-0331 | \$ Sum-Fall 4 - FS CC, HU, PT, PS, RS, SH, WF |
| Mann Creek 14-day stay limit. Hwy 95, 18 mi. N of Weiser, near Mann Creek Reservoir | 208-549-4217 | \$10-15 Spr-Fall 13 45' BR DR, FR, HA, PT, RS, SL, TN, VT |
| ★ MONROE CREEK CAMPGROUND & RV PARK 822 Hwy 95 1.5 mi. N of Weiser on Hwy 95. Mile Post 84.6 | 208-549-2026 | \$14-29 All Year 76 90' PV CH, CC, DR, DS, HU, GR, LN, MM, PT, PL, PS, RS, SH, SL, TN, WF |
| Paradise Campground 12.5 mi. N on Hwy 95; 13 mi. NW on FS Rd 009 | 208-549-4200 | \$ Spr-Fall 2 15' FS FR, PT, TN, VT |
| Spring Creek 12.5 mi. N on Hwy 95, N of Weiser, Idaho, 17 mi. N on City Rd and FS Rd #009 | 208-549-4200 | \$10 Spr-Fall 14 30' FS DR, FR, HA, PT, RS, TN, VT |
| Steck Park 8 mi. W Cty. Rd 70, 1 mi. N Eaton Rd, 11 mi. W Olds Ferry Rd | 208-384-3300 | \$5-8 Spr-Fall 51 36' BL DR, DS, PT, PS, TN, VT, WA |
| Wendell | | Q-4 |
| Wilson's RV & Park 1894 N Frontage Rd. I-84, Exit 155 or 157 | 208-536-2301 | \$40-55 Spr-Fall 25 40' PV DR, DS, HA, LN, LP, PS, RS, SH, SL, WF |
| White Bird | | I-2 |
| Hammer Creek 1.5 mi. S on Hwy 95, 1.5 mi. N on Cty. Rd | 208-962-3245 | \$10 All Year 8 26' BL DR, DS, FR, HA, PT, TN, VT, WA |
| Hells Canyon Jet Boat Trips & Lodging 3252 Waterfront Dr. White Bird Exit off Hwy 95, L at stop sign, 1 mi. | 208-839-2255 800-469-8757 | \$10-40 All Year 24 60' PV CC, DR, FR, HU, GR, LN, PT, PL, RS, SH, SL, TN, WA, WF |
| North Slate Creek 10 mi. S on Hwy 95 | 208-962-3245 | \$10 Spr-Fall 5 26' BL DR, DS, FR, HA, PT, PS, TN, WA |
| Pittsburg Campground 22 mi. SW of White Bird on Cty Rd 493 | 208-628-3916 | \$8 All Year 28 - FS DR, DS, FR, HA, PT, TN, VT |
| ★ SWIFTWATER RV PARK 3154 Salmon River Ct. Hwy 95: Hammer Creek/ Pittsburgh Landing Exit, .5 mi., L before silver bridge. In town: 2 mi. S on Old Hwy 95, straight at Y | 208-839-2700 | \$10-50 All Year 54 55' PV CC, DR, DS, GR, LN, PT, PS, RS, SH, SL, TN, WA, WF |
| Upper Pittsburg Landing Hwy 95, 22 mi. on Cty Rd 493. Steep, one-lane gravel road. Hike-in campsites. | 208-628-3916 | \$ All Year 5 - FS FR, PT, TN, VT |
| Wilder | | N-1 |
| Rivers Edge RV Park & Campground 28522 Lower Pleasant Rd. Off Hwy 95 between Wilder and Homedale | 208-285-7110 | \$25-35 All Year 53 - PV DR, FR, HU, LP, PT, PS, SH, SL, TN, WF |
| Winchester | | H-2 |
| Winchester Lake State Park 1 mi. W on Hwy 95 | 208-924-7563 | \$12-70 All Year 73 40' CC, DR, DS, FR, HU, GR, HA, PT, PA, PL, PS, RS, SH, SL, TN, VT, WA, WF, YT |
| Worley | | E-1 |
| Coeur d'Alene Casino Resort Hotel 37914 South Nukwalqw, Hwy 95 | 800-523-2464 | \$20 All Year 30 - PV DR, DS, FR, HA, PT, TN, VT, WA |
| Sun Meadow Family Nudist Resort 30400 S Sunray Trail | 208-686-8686 | \$17-19 All Year 47 - PV HU, PA, PL, SP, WF |
| Yellow Pine | | K-3 |
| Alpine Village Lodge Yellow Pine | 208-385-0271 | \$15 All Year 8 34' PV DR, HU, PT, RS, SH, SL |
| Golden Gate 2 mi. S on FS Rd 413 | 208-382-7400 | \$ Sum-Fall 9 22' FS FR, VT |
| Mary's Cabins Center of town | 208-633-6677 | \$25 All Year 14 - PV CB, HU, LN, SH |
| Murph's RV Park .25 mi. NE on Big Creek-Stibnite Rd | 208-633-6677 | \$25 Spr-Fall 14 - PV DR, HU, LN, PL, RS, SH, TN |

More Yellow Pine


**IDAHO
STATE
PASSPORT
PARKS**

ENTRANCE TO ALL

30 IDAHO
STATE
PARKS

FOR ONLY

\$10



Purchase a Passport when you renew your vehicle's registration online, by mail or at your DMV.



IT'S TOO GOOD TO PASS UP
IdahoParksPassport.com

| Yellow Pine (continued) | | | | K-3 |
|---|--------------|------|-------------|--------------------------------|
| Pen Basin 30 mi. S on FS Rd 413, 3 mi. S on FS Rd 579 | 208-382-7400 | \$ | Sum-Fall 6 | 22' FS FR, VT |
| Yellow Pine Campground 1 mi. S on FS Rd 413 | 208-382-7400 | \$ | Sum-Fall 14 | 22' FS DR, FR, VT |
| Zena Creek Ranch 3134 Lick Creek Rd. | 208-442-2522 | \$20 | Sum-Fall 6 | - PV DR, DS, FR, HU, PT, PS |

SNRA = Sawtooth National Recreation Area

HUNTING • FISHING • LICENSES

Call 208-334-3700 or online at idfg.idaho.gov

CAMPGROUND AMENITIES

| | | |
|----------------------------|------------------------------|---------------------------|
| CB Cabins | LN Laundry | RS Reservations |
| CH Cable TV Hookups | LA Limited Access | SH Showers |
| CC Credit Cards OK | LP LP Gas | SL Slideouts OK |
| DR Drinking Water | MA Maximum Amp | SP Swimming Pool |
| DS Dump Station | MM Mini-Mart | TN Tenters Welcome |
| FR Fire Rings | PA Planned Activities | VT Vault Toilets |
| GR Group Area | PT Pets OK | WA Waterfront |
| HA Handicap Access | PL Playground | WF WiFi |
| HU Full Hook-ups | PS Pull-thru Sites | YT Yurts |

TYPE OF CAMPGROUND

| | |
|-------------------------------------|--------------------------------------|
| BL Bureau of Land Management | IP Idaho Power |
| BR Bureau of Reclamation | NP National Park Service |
| CC City/County | PV Private RV Park/Campground |
| CE Army Corps of Engineers | SP State Park |
| FS Forest Service | |

KEY TO LISTINGS

Campgrounds are listed alphabetically by city. A locator map (center fold-out) used in conjunction with written driving directions in the listings will assist in finding your destination.

| City | Driving Directions | Daily Rate* | Season | No. of Sites | Max Length | See Map |
|--|--------------------|--------------|-----------------------------------|----------------|------------|-----------------------|
| Boise | | | | | | G-2 |
| ★ IRVCA Member RV Park 123 Any Street I-84 Exit 45, N on any Street | | 208-336-1234 | \$35-62 CB, CC, HU, MA, PT, WF | Spr-Fall 44 | 44 62' | PV Campground Type |
| ★ IRVCA Members welcome your business! | | | Amenities | | | |

*Rates may have changed since publication. (Rates shown may include tent sites)

YOU MUST CONTACT CAMPGROUNDS DIRECTLY FOR CURRENT RATES, AVAILABILITY & RESERVATIONS.

CAMPGROUND AMENITIES

| | | |
|----------------------------|------------------------------|-------------------------|
| CB Cabins | LN Laundry | RS Reservations |
| CH Cable TV Hookups | LA Limited Access | SH Showers |
| CC Credit Cards OK | LP LP Gas | SL Slideouts OK |
| DR Drinking Water | MA Maximum Amp | SP Swimming Pool |
| DS Dump Station | MM Mini-Mart | TN Tents Welcome |
| FR Fire Rings | PA Planned Activities | VT Vault Toilets |
| GR Group Area | PT Pets OK | WA Waterfront |
| HA Handicap Access | PL Playground | WF WiFi |
| HU Full Hook-ups | PS Pull-thru Sites | YT Yurts |

TYPE OF CAMPGROUND

| | |
|-------------------------------------|--------------------------------------|
| BL Bureau of Land Management | IP Idaho Power |
| BR Bureau of Reclamation | NP National Park Service |
| CC City/County | PV Private RV Park/Campground |
| CE Army Corps of Engineers | SP State Park |
| FS Forest Service | |

VISITOR INFORMATION

Idaho has seven adventure-filled tourism regions that offer great camping experiences. Visit the tourism websites below for information on local events, popular attractions & amazing outdoor recreation opportunities.

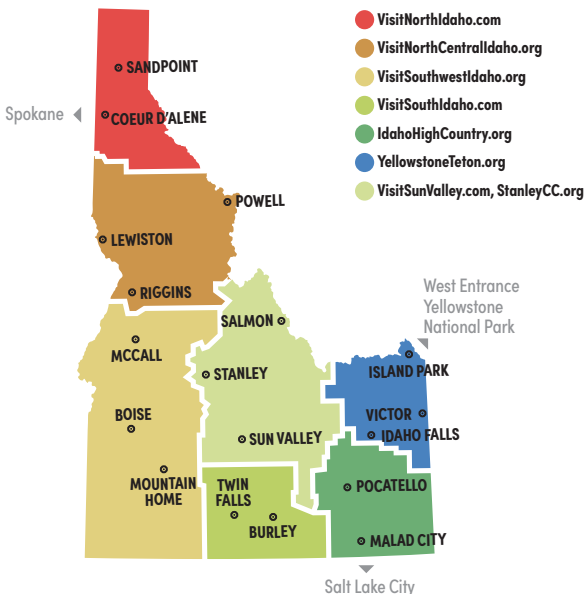




Photo: Idaho Tourism

Idaho is one of the world's best places to RV and camp! Our four-season climate, miles of uncrowded roads, breathtaking scenery, amazing outdoor recreation, abundant wildlife, and friendly, helpful people attract millions of visitors from around the world each year.

We want to help you explore our wild and beautiful state for yourself, so we've put everything you need to plan your trip together on one site. Get ready to discover why RVers and campers love Idaho!



**Idaho RV Campgrounds Association
(IRVCA)**

**P.O. Box 7841
Boise, Idaho 83707
208.345.6009
RVidaho.org**

f RVidaho **t RVidaho**

SOUTHEAST IDAHO CAMPING CHECKLIST

- ✓ 6 Natural Hot Springs
- ✓ Over 30 Lakes & Reservoirs
- ✓ 600+ Miles of Mountain Trails
- ✓ More than 60% Public Lands



Visit Our Website for Travel Inspiration, Ideas & Resources to Plan Your Trip

IDAHOHIGHCOUNTRY.ORG

YOU'LL LOVE LAVA

**Southeastern Idaho's Four-Season
Recreation Destination**



How does one little town pack in so much dang fun? We plan ahead! No matter when you come to Lava Hot Springs, you'll discover the perfect getaway—from crowd-free shoulder seasons to family-friendly summers.



Gather more great ideas at LavaHotSprings.org