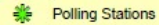
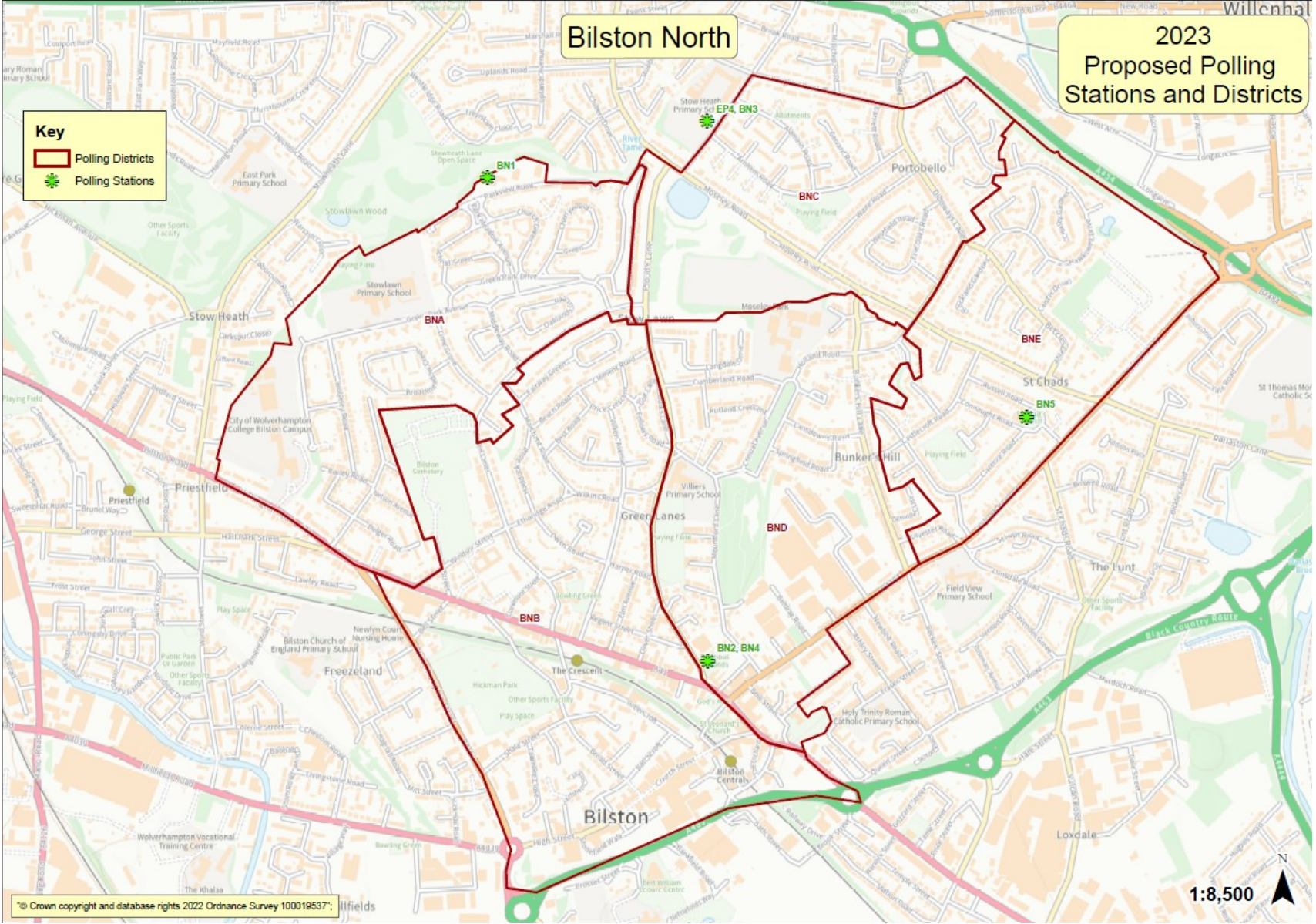


Bilston North

2023 Proposed Polling Stations and Districts

Key

-  Polling Districts
-  Polling Stations



Bilston North

Proposed polling district /polling station number	Parliamentary constituency	Proposed polling place	Estimated electorate	Disabled access	Justification
BNA / BN1	Wolverhampton South East	Tenants Meeting Room, Hugh Gaitskell Court, Parkfield Road, WV14 6HE	2,090	Yes	<p>The current polling station for this district is Stowlawn Primary School which does close on polling day and the school do not currently use polling day as an inset day. The Tenants Meeting room is in the polling district and would make a good alternative polling station for this district.</p> <p>Other venues explored:</p> <ul style="list-style-type: none"> Stowlawn Methodist Church - this was deemed not suitable due to a lack of parking and it is difficult to access due to a narrow passageway.
BNB / BN2	Wolverhampton South East	Bilston Baptist Church, Prouds Lane, WV14 6PW	2,454	Yes	<p>This is a suitable alternative for Villiers Primary School and is a double station with BND. Good parking, large rooms. There are no other suitable alternative venues in the BNB polling district, and this polling station has always been located with BND.</p>
BNC / BN3	Wolverhampton South East	Portobello Community Centre, Hill Road, WV13 3TT	1,743	Yes	<p>This polling district has reduced in size but there is no change to this polling station venue. This is a double polling station with EPD and is based in the East Park ward but is very close and accessible.</p>

BND / BN4	Wolverhampton South East	Bilston Baptist Church, Prouds Lane, WV14 6PW	1,378	Yes	This is a suitable alternative for Villiers Primary School and is a double station with BNB. Good parking, large rooms. Located within the polling district.
BNE / BN5	Wolverhampton South East	St Chad's Church Hall, Connaught Road, WV14 6NY	2,061	Yes	There are no changes to this polling district or polling station.

Bilston South

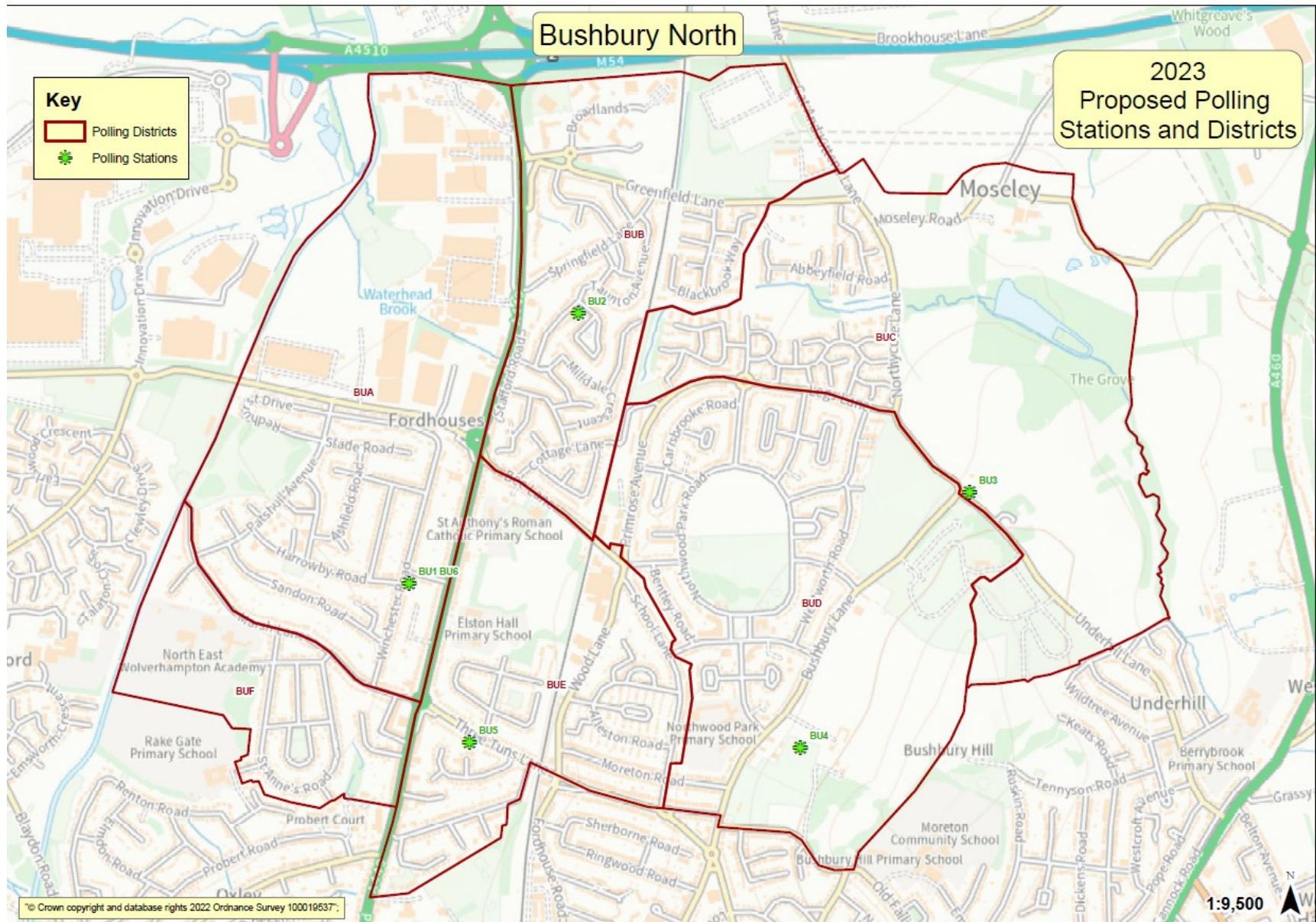
Proposed polling district	Parliamentary constituency	Proposed polling place	Estimated electorate	Disabled access	Justification
BSA / BS1	Wolverhampton South East	Bert Williams, Nettlefolds Way, WV14 0EF	1,446	Yes	<p>There have been changes to this polling district. The current BEH polling district with the temporary polling station on horning drive has been merged with this polling district as both districts make up a suitable polling district electorate along with the take in from Ettingshall. There have been no changes to the polling station for the existing BEA part of this polling district.</p> <p>The original temporary polling station was located less than a mile to Bert Williams. This fits with the aim to reduce the number of temporary polling stations where there are suitable buildings within 1 mile of the electorate. The Presiding Officer report from the local elections held on 5 May noted 'many voters commented on the situation of the voting pod. In an out of the way place'. There are no changes to the rest of the polling district/station.</p>
BSB / BS2	Wolverhampton South East	Bilston Methodist Church, Bow Street, WV14 7NB	1,296	Yes	There are no changes to this polling district and polling station.
BSC / BS3	Wolverhampton South East	The Lunt Community Centre, Lunt	1,869	Yes	There are no changes to this polling district and polling station.

		Road, WV14 7BH			
BSD / BS4	Wolverhampton South East	Holy Trinity Roman Catholic Church, Oxford Street, WV14 OPX	946	Yes	There are no changes to this polling district and polling station.
BSE / BS5	Wolverhampton South East	Lower Bradley Community Centre, Wallace Road, WV14 8BW	926	Yes	There are no changes to this polling district and polling station. There are no other suitable alternative venues in the polling district, and this polling station has always been located outside of the district. This is a double polling station with BSG.
BSF / BS6	Wolverhampton South East	Bradley Senior Citizens Centre, Wilkinson Avenue, WV14 8PS	1,851	Yes	There are no changes to this polling district and polling station.
BSG / BS7	Wolverhampton South East	Lower Bradley Community Centre, Wallace Road, WV14 8BW	2,007	Yes	There are no changes to this polling district and polling station. This is a double polling station with BSE.

Blakenhall

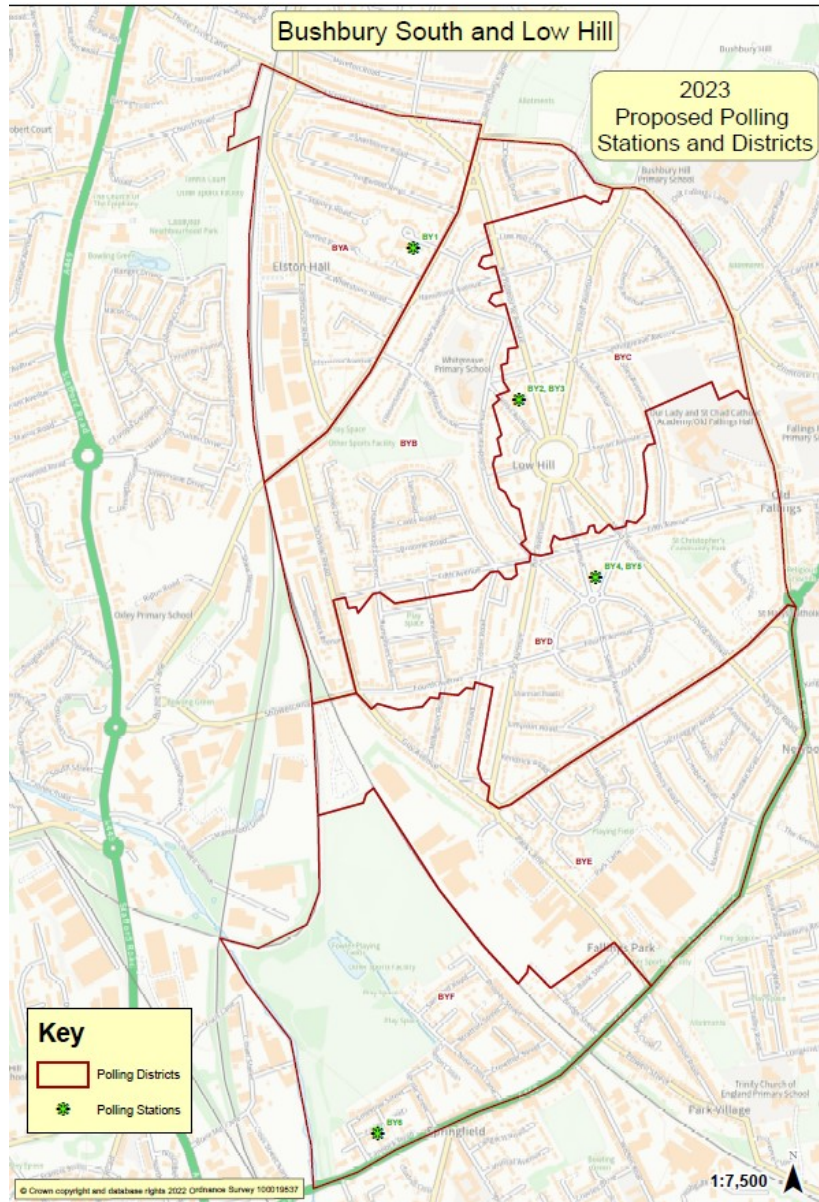
Proposed polling district	Parliamentary constituency	Proposed polling place	Estimated electorate	Disabled access	Justification
BOA / BO1	Wolverhampton South East	Bob Jones Community Hub, Bromley Street, WV2 3AS	2,326	Yes	The forecasted electorate for existing BOA polling district was too high, so Curzon Street has been moved to BOE polling district. There are no changes to this polling station.
BOB / BO2	Wolverhampton South East	The Royal Air Force Association Club, 26 Goldthorn, WV2 4PN	1,352	Yes	There are no changes to this polling district and polling station.
BOC / BO3	Wolverhampton South East	Temporary Polling Station - Colton Hills Community School	1,606	No	<p>This district has voted in BOD for a long time at Goldthorn Park Primary School as a double station. To avoid the use of all schools in Blakenhall, this is proposed as the best solution. A temporary ramp would be provided to ensure disabled access.</p> <p>St Johns' Methodist Church was used as the polling station instead of Goldthorn Park Primary School in the 2022 local elections. The Presiding Officer report from the local election noted that a lot of voters were not happy that their polling station was not at Goldthorn Park Primary School where it had been for many years.</p> <p>Other venues explored</p>

					<ul style="list-style-type: none"> • Park Hall Hotel were contacted and are unavailable to use due to being fully booked for over a year in advance. • Goldthorn Park Assembly Hall in Himley Crescent - there is a lack of parking and this would be difficult to access for a high electorate. After discussions, the venue were not willing to host a polling station.
BOD / BO4	Wolverhampton South East	St Johns Methodist Church, 558 Wolverhampton Road East, WV4 6AA	1,865	Yes	This polling station was a replacement for Goldthorn Park Primary School in 2022 local elections. This is a very good venue and is located in the adjacent polling district. It reduces the need to use a school.
BOE / BO5	Wolverhampton South East	St Johns Methodist Church, 558 Wolverhampton Road East, WV4 6AA	1,628	Yes	<p>The current polling station for this district is St Theresa's Primary School, which does have to close but they do plan for polling day as an inset day.</p> <p>This venue was a double polling station for BOD and BOC in the 2022 local elections, but it is located in BOE so would better serve this community and reduces the need to use schools in Blakenhall ward.</p>



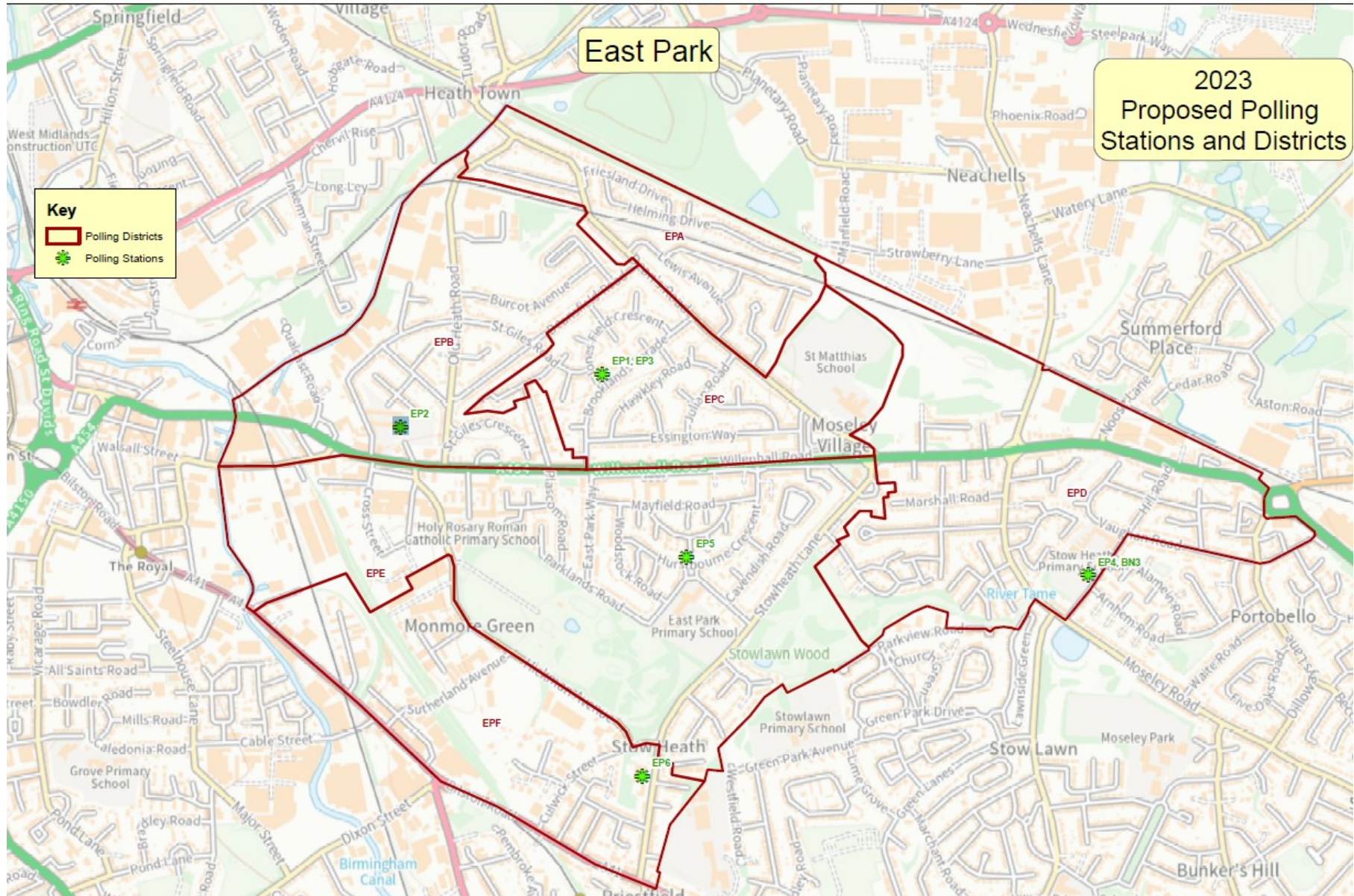
Bushbury North

Proposed polling district	Parliamentary constituency	Proposed polling place	Estimated electorate	Disabled access	Justification
BUA / BU1	Wolverhampton North East	Fordhouses Baptist Church, Winchester Road, WV10 6EJ	2,110	Yes	There are no changes to this polling station. It is proposed this will now be a double polling station with BUF.
BUB / BU2	Wolverhampton North East	St James Church Hall, Taunton Avenue WV10 6PN	1,921	Yes	There are no changes to this polling district and polling station.
BUC / BU3	Wolverhampton North East	Northycote Farm, Underhill Ln, Bushbury, WV10 7JF	1,116	Yes	There are no changes to this polling district and polling station.
BUD / BU4	Wolverhampton North East	St Mary's Church, Bushbury Ln, WV10 8JP	2,268	Yes	This proposed polling station is based in BUE because there are no alternatives in BUD. This is an alternative to Northwood Park Primary School which was also in the BUE district.
BUE / BU5	Wolverhampton North East	Temple Baptist Church, 30 Three Tuns Lane, WV10 6BD	1,753	Yes	There are no changes to this polling district and polling station.
BUF / BU6	Wolverhampton North East	Fordhouses Baptist Church, Winchester Road, WV10 6EJ	899	Yes	Bushbury North is gaining one additional polling district due to taking in parts of Oxley and Fallings Park. Fordhouses Baptist Church is a large room which will accommodate a double station with BUA.



Bushbury South and Low Hill

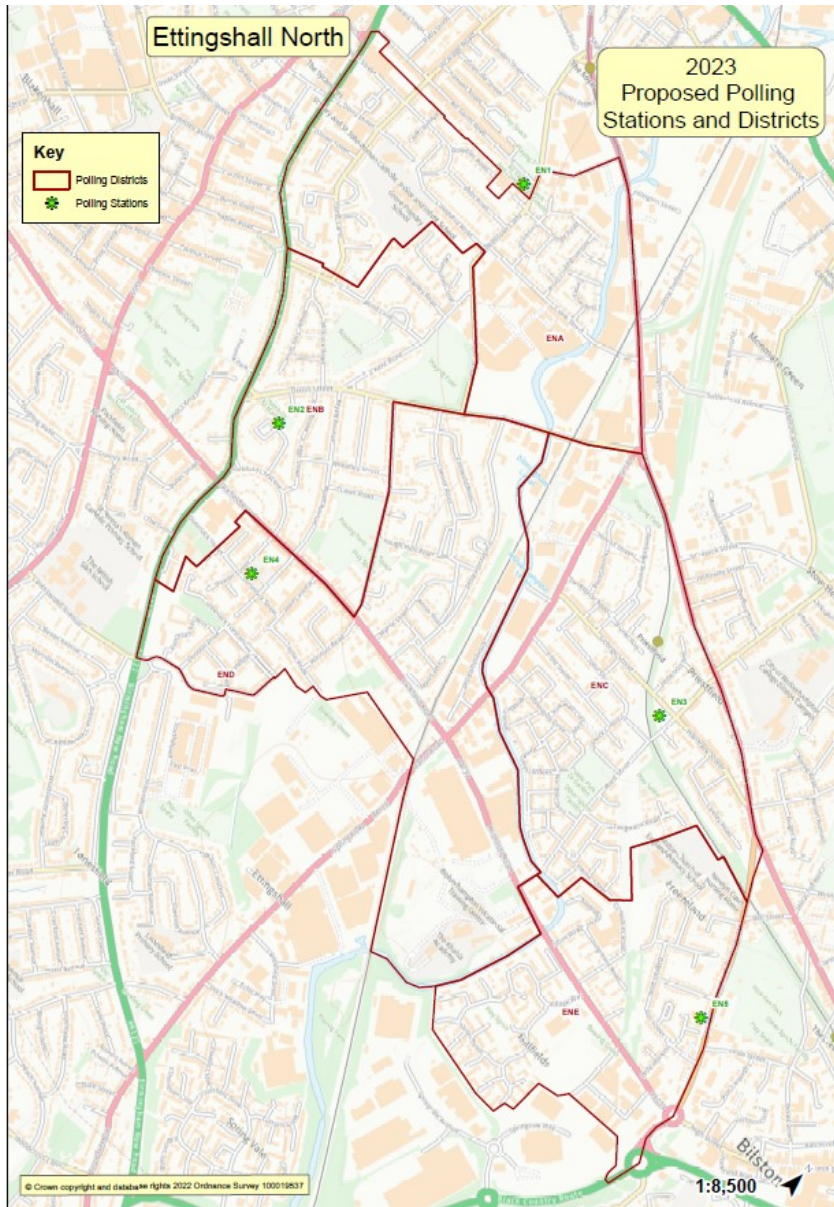
Proposed polling district	Parliamentary constituency	Proposed polling place	Estimated electorate	Disabled access	Justification
BYA / BY1	Wolverhampton North East	Bushbury Triangle Management Centre, 74 Stanley Road, WV10 9EL	1,231	Yes	There are no changes to this polling district and polling station.
BYB / BY2	Wolverhampton North East	Low Hill Community Hub, Kempthorne Ave, WV10 9JJ	1,594	Yes	There are no changes to this polling district and polling station. This is located in BYC polling district as there are no suitable venues in BYB. This arrangement has worked well for a number of years.
BYC / BY3	Wolverhampton North East	Low Hill Community Hub, Kempthorne Ave, Wolverhampton WV10 9JJ	1,674	Yes	There are no changes to this polling district and polling station. This is a double polling station with BYB.
BYD / BY4	Wolverhampton North East	Good Shepherd Centre, Second Avenue, WV10 9PE	2,239	Yes	There are no changes to this polling district and polling station. This is a double polling station with BYE.
BYE / BY5	Wolverhampton North East	Good Shepherd Centre, Second Avenue, WV10 9PE	1,580	Yes	There are no changes to this polling district and polling station. This is located in BYD polling district as there are no suitable venues in BYE. This arrangement has worked well for a number of years.
BYF / BY6	Wolverhampton North East	Tenants Meeting Room Coven Lodge, Coven Street, WV10 9AX	1,425	Yes	There are no changes to the polling station. This district has changes as some of it has moved to the Oxley and St Peter's wards.



East Park

Proposed polling district	Parliamentary constituency	Proposed polling place	Estimated electorate	Disabled access	Justification
EPA / EP1	Wolverhampton South East	East Park Methodist Church Hall, Brooklands Parade, WV1 2ND	1,374	Yes	There are no changes to this polling district and polling station. There are no suitable venues in EPA so this is a double station with EPC. This arrangement has worked well over the past few years
EPB / EP2	Wolverhampton South East	Eastfield Community Centre, Colliery Road, WV1 2QY	1,436	Yes	There are no changes to this polling district and polling station.
EPC / EP3	Wolverhampton South East	East Park Methodist Church Hall, Brooklands Parade, WV1 2ND	1,618	Yes	There are no changes to this polling district and polling station. This is a double polling station with EPA.
EPD / EP4	Wolverhampton South East	Portobello Community Centre, Hill Road, WV13 3TT	2,361	Yes	There are no changes to this polling district and polling station. This is a double polling station with BNC.
EPE / EP5	Wolverhampton South East	East Park Library and Neighbourhood Centre, Hurstbourne Crescent, WV1 2EE	1,833	Yes	There are no changes to this polling district and polling station.

EPF / EP6	Wolverhampton South East	Stowheath Day Training Centre, Stowheath Lane, WV1 2QN	737	Yes	<p>Historically EPF have voted at Memorial Hall which is in the Ettingshall Ward and electors have to cross the Bilston Road to access this polling station.</p> <p>This proposal is in the polling district.</p> <p>Other venues explored:</p> <ul style="list-style-type: none"> • There are no suitable alternative venues. • Temporary station on Wolverhampton Wholesale Market car park is deemed not suitable from a health and safety perspective by Facilities as the car park is heavily used in the morning with traders purchasing goods and there are barriers controlling access to the site. • Monmore Stadium would not be suitable due to racing every Thursday night. • Chillington Social Club were contacted and they cannot make the venue available on Thursday due to a regular group using this room. • Mount Shiloh Apololistic Church - unable to get in contact with venue, but this is based in the EPE polling district.
-----------	--------------------------	--	-----	-----	---



Ettingshall North

Proposed polling district	Parliamentary constituency	Proposed polling place	Estimated electorate	Disabled access	Justification
ENA / EN1	Wolverhampton South East	All Saints Community Centre, All Saints Road, WV2 1EL	1,553	Yes	There are no changes to this polling district and polling station. This was a double polling station in the past with East Park, but this will now be a single polling station.
ENB / EN2	Wolverhampton South East	St Martin's Church Hall, Parkfield Grove, WV2 2BG	1,695	Yes	This polling district is taking in from a number of wards due to the boundary changes. There are no changes to this polling station.
ENC / EN3	Wolverhampton South East	Memorial Hall, George Street, WV2 2LY	2,249	Yes	This polling district has changed due to ward boundary changes. There are no changes to this polling station.
END / EN4	Wolverhampton South East	Parkfield Primary School, Dimmock Street, WV4 6HB	2,423	Yes	<p>This polling district has changed due to ward boundary changes. This polling district currently uses Parkfield Primary School which does have to close, and they may forward plan it as an inset day.</p> <p>Other venues explored:</p> <ul style="list-style-type: none"> • St Teresa's Church on Birmingham New Road is now closed so unable to contact. However, they do not have a separate church hall. This may be a suitable option to explore in future. • Bethel All Saints Apostolic Church do not want to be a polling station. It is also not accessible via the front access.

					<ul style="list-style-type: none"> Memorial Hall is in the middle of the adjacent ENC polling district and is 1.1 miles from Parkfield primary school which is considered a reasonable distance for electors to travel.
ENE / EN5	Wolverhampton South East	Bilston People's Centre, Wolverhampton Street, WV14 0LT	1,398	Yes	This polling district has changed due to ward boundary changes. There are no changes to this polling station.

Ettingshall South and Spring Vale

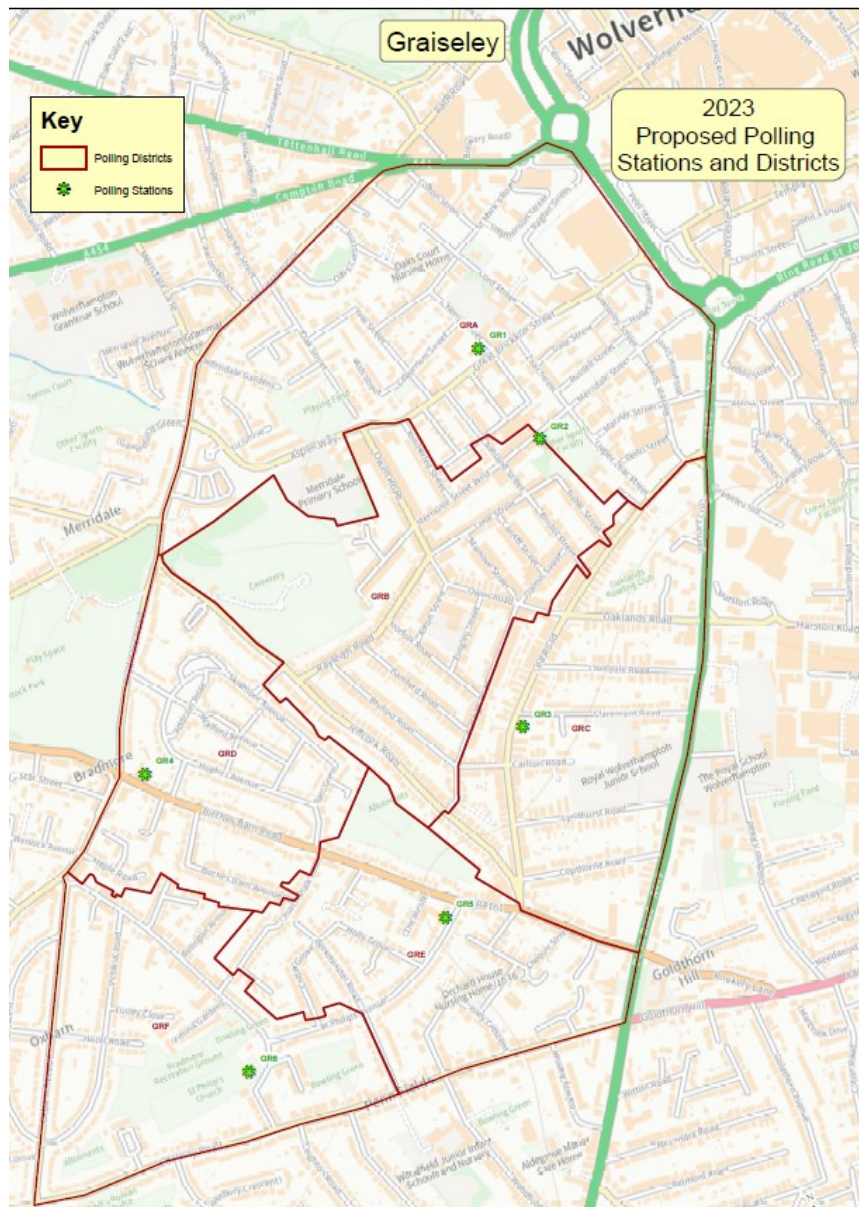
Proposed polling district	Parliamentary constituency	Proposed polling place	Estimated electorate	Disabled access	Justification
ESA / ES1	Wolverhampton South East	Hilton Hall Community Centre, Hilton Road, WV4 6DR	2,391	Yes	This district has changed with the ward boundary review and is proposed to take in part of the current EPF polling district where the polling station was located on Overfield drive as a temporary station. Spring Road is in the middle of the polling district which is a fairly quiet road and there are pedestrian crossings. This is about a mile away from the Overfield drive temporary location.
ESB / ES2	Wolverhampton South East	Spring Vale Library, Bevan Ave, WV4 6SG	1,222	Yes	This polling district has changed due to ward boundary changes. There are no changes to this polling station.
ESC / ES3	Wolverhampton South East	Holy Trinity Church Hall, Farrington Road, WV4 6QH	1,548	Yes	This polling district has changed due to ward boundary changes. There are no changes to this polling station.
ESD / ES4	Wolverhampton South East	Lanesfield Methodist Church, Laburnum Rd, WV4 6PG	2,306	Yes	The current polling station for this district was Hill Avenue Academy. This polling district takes in Laburnum Road as this is on the same road as Lanesfield Methodist Church, and this is a suitable venue to use within the polling station.
ESE / ES5	Wolverhampton South East	Hurst Hill Methodist Church, Hurst Road, WV14 9EU	1,215	Yes	There are no changes to this district and polling station. It is a double with ESF.
ESF / ES6	Wolverhampton South East	Hurst Hill Methodist Church,	1,384	Yes	There are no changes to this district and polling station. It is a double with ESE. There are no suitable alternatives within ESF. This

		Hurst Road, WV14 9EU			arrangement has worked well for the last few elections.
--	--	-------------------------	--	--	---

Fallings Park

Proposed polling district	Parliamentary constituency	Proposed polling place	Estimated electorate	Disabled access	Justification
FPA / FP1	Wolverhampton North East	Neil Dougherty Resource Centre, 34 Pope Rd, WV10 8LX	1,874	Yes	This polling district has changed due to ward boundary changes. There are no changes to this polling station.
FPB / FP2	Wolverhampton North East	Long Knowle Community Hub, Wood End Rd, WV11 1YG	1,570	Yes	There are no changes to this district and polling station. It is a double with FPC. This is located in FPC, there are no alternative venues in FPB. These arrangements have worked well in the past.
FPC / FP3	Wolverhampton North East	Long Knowle Community Hub, Wood End Rd, WV11 1YG	1,451	Yes	This polling district has changed due to ward boundary changes. There are no changes to polling station. It is a double with FPB. These arrangements have worked well in the past.
FPD / FP4	Wolverhampton North East	D'eyncourt Primary School, Mullett Road, WV11 1DD	1,673	Yes	<p>This polling district has changed due to ward boundary changes. The current polling station for this district is D'eyncourt Primary School. The school has to close and they use polling days as inset days so this has minimal impact.</p> <p>Other venues explored:</p> <ul style="list-style-type: none"> • Use the polling station in the adjacent polling district as this is just 0.9 miles away which is a reasonable distance for electors to travel. • The car park at the Methodist church is quite small but the room is very large and would easily accommodate a double

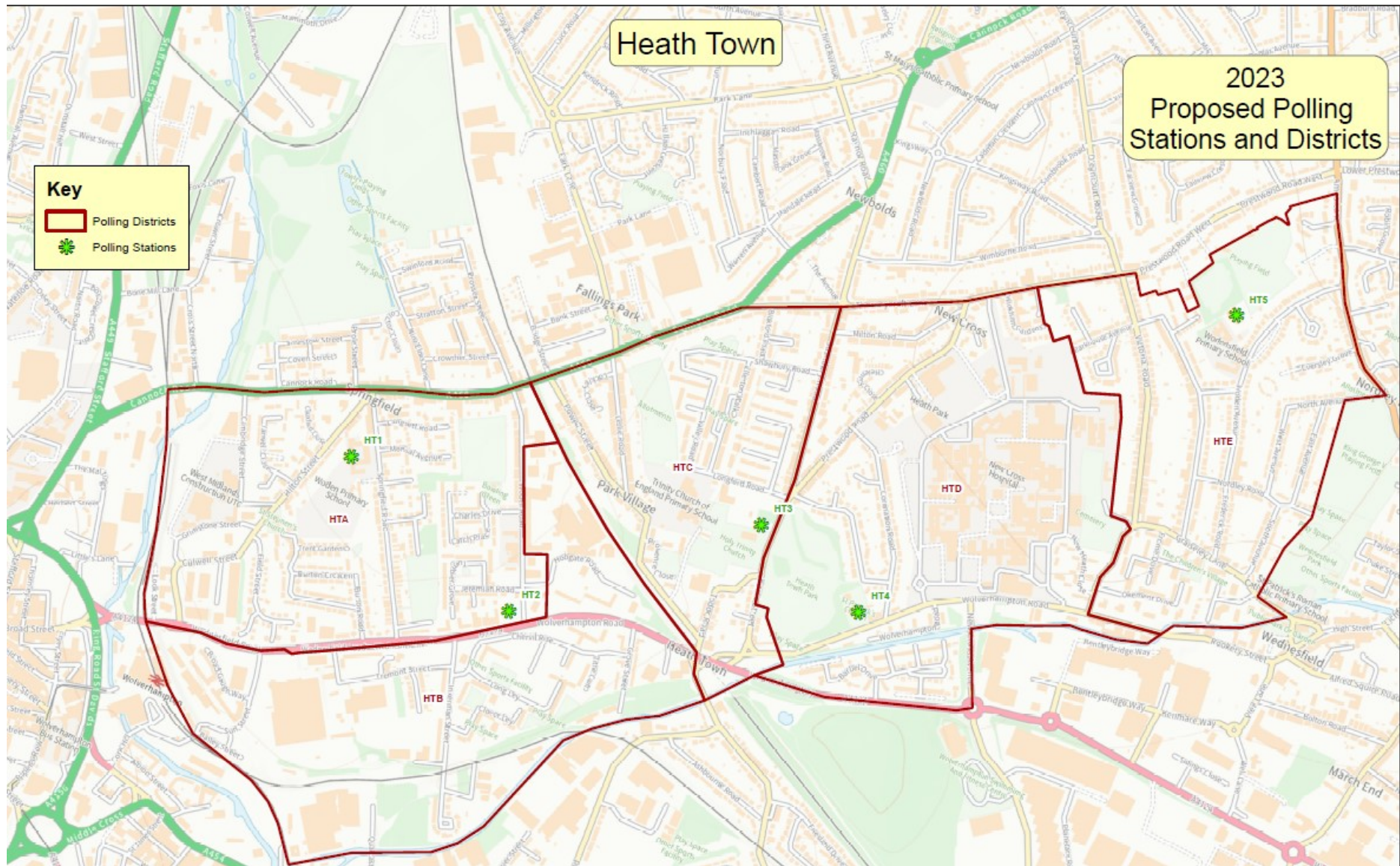
					polling station, and there is plenty of off-road parking.
FPE / FP5	Wolverhampton North East	Fallings Park Methodist Church, Wimborne Road, WV10 0NN	1,333	Yes	There are no changes to this district and polling station.
FPP / FP6	Wolverhampton North East	Oldfallings United Reformed Church, Oldfallings Lane, Wolverhampton, WV10 8BH	1,234	Yes	<p>This polling district has changed due to ward boundary changes. The current polling station for this area is Fallings Park Primary School and the school does have to close. Oldfallings church is in the polling district and has good parking, the building is accessible and they are willing to host a polling station. A visit to assess the venue in more detail is yet to be arranged.</p> <p>Another option to use Neil Dougherty as a double polling station as this is in the adjacent polling district as this is just 0.7 miles away which is considered a reasonable distance for electors to travel. Neil Dougherty has a room large enough to accommodate a double polling station.</p>



Graiseley

Proposed polling district	Parliamentary constituency	Proposed polling place	Estimated electorate	Disabled access	Justification
GRA / GR1	Wolverhampton South West	Bricklin Community Centre, Cherry Street, WV3 0QW	1,778	Yes	There are no changes to this district and polling station.
GRB / GR2	Wolverhampton South West	The Association of Ukrainians in Great Britain, 35 Merridale St W, WV3 0RJ	1,984	Yes	There are no changes to this polling district, just the station. For the last 2 elections, Bingley Strengthening Families Hub has been used as an alternative to Bantock Primary School. However, the room used at Bingley Strengthening Families Hub is quite small for such a large electorate. Not using this venue would mean that Bingley strengthening families would not have to close. The Ukrainian community centre would make a good alternative and is just outside of the polling district in the adjacent polling district GRA. However, St Chads church hall on Owen Road is in a much better location in the middle of the polling district. This will be further investigated to arrange a site visit to assess suitability and availability. The Community Centre is currently closed and unable to open.
GRC / GR3	Wolverhampton South West	Lea Road Community Church, Lea Road, WV3 0LW	1,505	Yes	There are no changes to this district and polling station.

GRD / GR4	Wolverhampton South West	Bradmore Community Centre, Birches Barn Rd, WV3 7BW	1,129	Yes	There are no changes to this district and polling station.
GRE / GR5	Wolverhampton South West	Beckminster Methodist Church, Birches Barn Road, WV3 7BQ	1,047	Yes	There are no changes to this district and polling station.
GRF / GR6	Wolverhampton South West	St Phillips Church, Church Road, WV3 7EN	1,128	Yes	There are no changes to this district and polling station.



Heath Town

Proposed polling district	Parliamentary constituency	Proposed polling place	Estimated electorate	Disabled access	Justification
HTA / HT1	Wolverhampton North East	Woden Primary School	2,055	Yes	<p>There are changes to this polling district and station. The current HTA polling station is Woden Primary School. There are no other alternatives in the polling district. Woden Primary School does have to close but they do plan inset days for polling days.</p> <p>Other venues explored:</p> <ul style="list-style-type: none"> The Harvest Temple Church is 0.5 miles away from Woden Primary School so makes a good alternative. The room is large enough for a double polling station and has plenty of parking.
HTB / HT2	Wolverhampton North East	NTCG Harvest Temple Church, 1 Wolverhampton Road, WV10 0PD	2,133	Yes	<p>There are changes to this polling district. There are no changes to the polling station. The polling station is located in the adjacent polling district – HTA as there are no other suitable venues in HTB. This arrangement has worked well for a number of years.</p>
HTC / HT3	Wolverhampton North East	Holy Trinity Church Hall, Bushbury Road, WV10 0LY	1,766	Yes	<p>There are no changes to this district and polling station.</p>
HTD / HT4	Wolverhampton North East	St Patricks Roman Catholic Church Hall,	1,418	Yes	<p>There are changes to this district due to ward boundary changes. There are no changes to the polling station.</p>

		Wolverhampton Road, WV10 0QQ			
HTE / HT5	Wolverhampton North East	The Royal British Legion, Vicarage Road, Wednesfield, WV11 1SF	2282	Yes	<p>There are changes to this district due to ward boundary changes. The old HTE and HTF polling districts have been merged to keep the polling station within the ward boundary. The current polling station for this area is Wodensfield Primary School. The school does close but they use it as an inset day.</p> <p>This proposal is subject to a site visit to further assess the suitability of the venue, but there is a car park and disabled access.</p> <p>Other venues explored:</p> <ul style="list-style-type: none"> • Wednesfield Community Centre is out of the ward, but it has been used historically for part of this district and has worked well. The distance from Wednesfield Primary School to Wednesfield Community Centre is 0.7 , which is considered a reasonable distance for electors.

Merry Hill


Proposed polling district	Parliamentary constituency	Proposed polling place	Estimated electorate	Disabled access	Justification
MHA / MH1	Wolverhampton South West	Uplands Junior School, Finchfield Road West, WV3 8BA	1,833	Yes	<p>There are no changes to this district and polling station. The current polling station for this area is Uplands Junior School. The school does have to close. They do not currently plan for this as an inset day.</p> <p>Other options explored:</p> <ul style="list-style-type: none"> • St columbas church hall is 0.4 miles away from Uplands Junior School. However it is out of the ward in the Tettenhall Wightwick ward. This station is already a polling station but could accommodate a double polling station. • Bantock House is 0.5 miles away from Uplands Junior School. However it is out of the ward in the Park ward. This station is already a polling station but could accommodate a double polling station. • Option to split MHA between MHB and MHC to avoid using the school.
MHB / MH2	Wolverhampton South West	Swanmore Community Centre	1,301	Yes	There are no changes to this district and polling station.
MHC / MH3	Wolverhampton South West	St Josephs Church Hall, Coalway Road, WV3 7LF	1,806	Yes	There are no changes to this district and polling station.

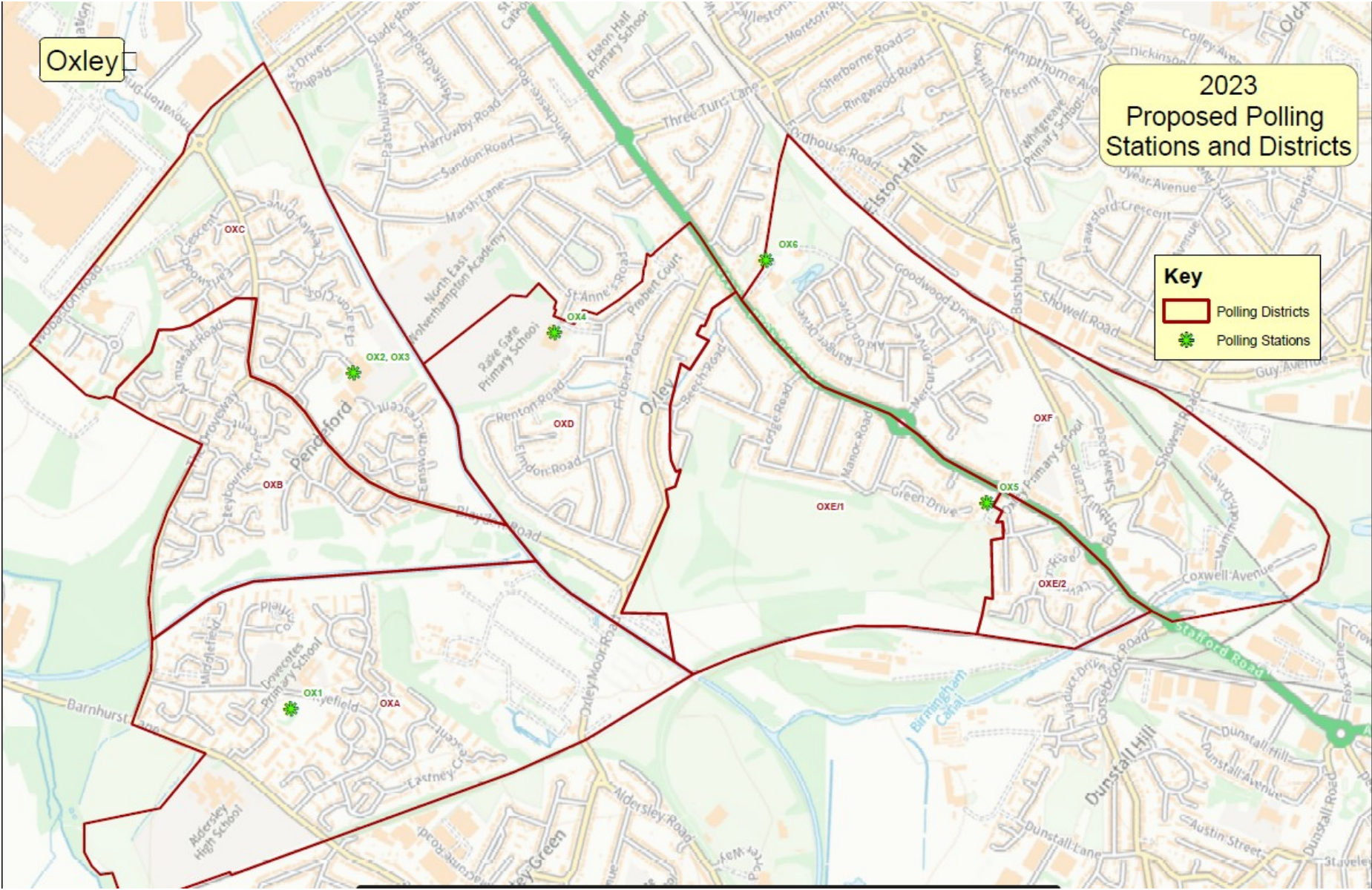
MHD / MH4	Wolverhampton South West	St Josephs Church Hall, Coalway Road, WV3 7LF	1,853	Yes	There are no changes to this district and polling station.
MHE / MH5	Wolverhampton South West	Warstones Library, Pinfold Grove, WV4 4PT	1,413	Yes	There are no changes to this district and polling station.
MHF / MH6	Wolverhampton South West	Springdale Methodist Church, Warstones Road, WV4 4LF	1,160	Yes	There are no changes to this district and polling station. This is a double station with PNB, and these arrangements have worked well in the past.

Oxley

2023 Proposed Polling Stations and Districts

Key

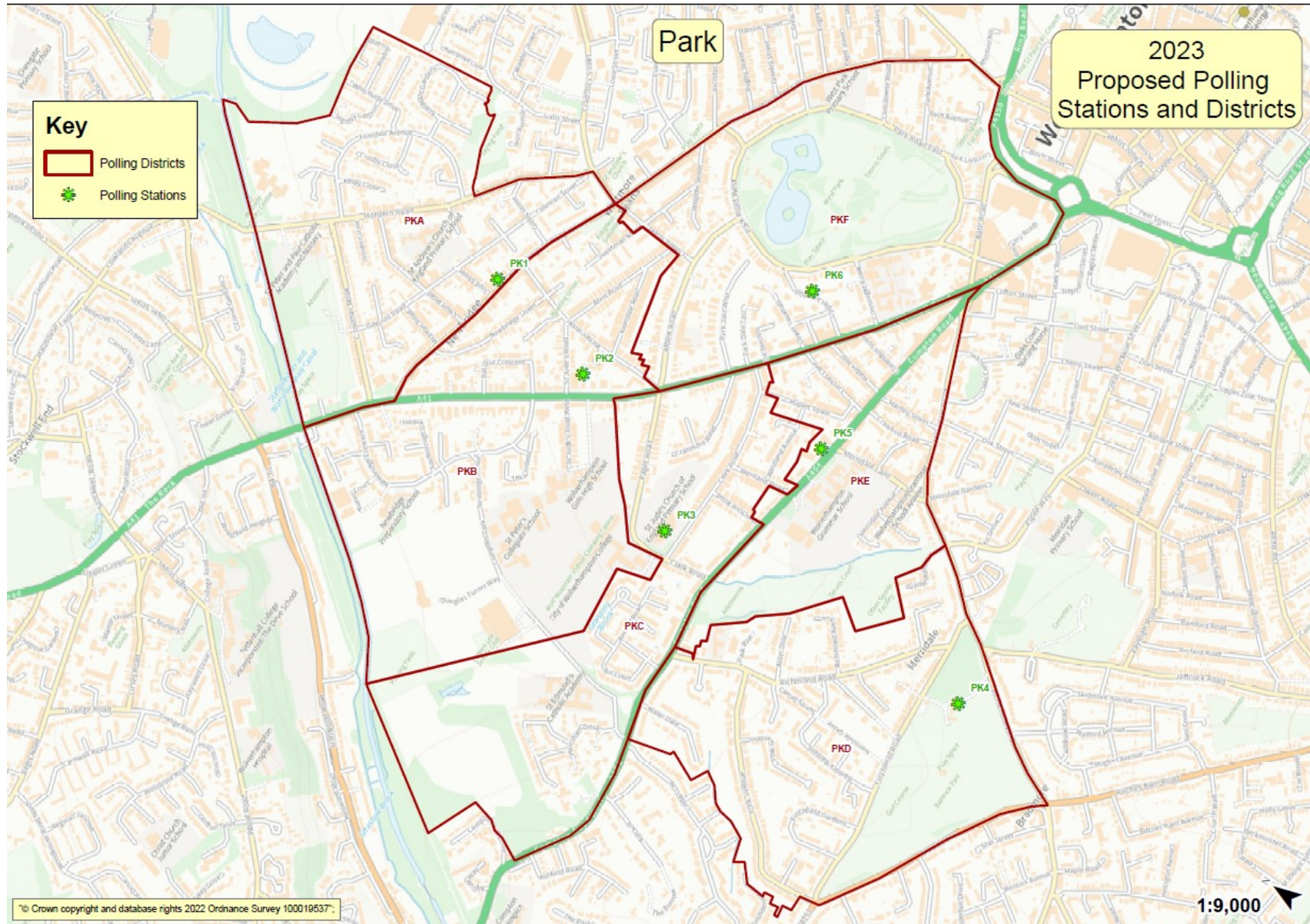
-  Polling Districts
-  Polling Stations



Oxley

Proposed polling district	Parliamentary constituency	Proposed polling place	Estimated electorate	Disabled access	Justification
OXA / OX1	Wolverhampton North East	Pendeford Seventh Day Adventist Church, Ryefield, WV8 1UD	2,361	Yes	There are no changes to this district and polling station.
OXB / OX2	Wolverhampton North East	Pendeford Community Hub, Whitburn Close, WV9 5NJ	1,417	Yes	There are no changes to this district and polling station. This is a double station with OXC and these arrangements have worked well previously.
OXC / OX3	Wolverhampton North East	Pendeford Community Hub, Whitburn Close, WV9 5NJ	1,624	Yes	There are no changes to this district and polling station. This is a double station with OXB and these arrangements have worked well previously.
OXD / OX4	Wolverhampton North East	Rakegate Primary School, Rakegate Close, WV10 6US	1,616	Yes	<p>There are changes to the district due to ward boundary changes. This area currently votes at Rakegate Primary School. Rakegate school has to close and they do not currently plan for this to be a polling station.</p> <p>Other venues explored:</p> <ul style="list-style-type: none"> Rakegate Methodist church - it is difficult to find as it is in the middle of a housing estate and access is via the rear of community housing. There is a lack of parking (4 spaces), the room is small and the building is not accessible for

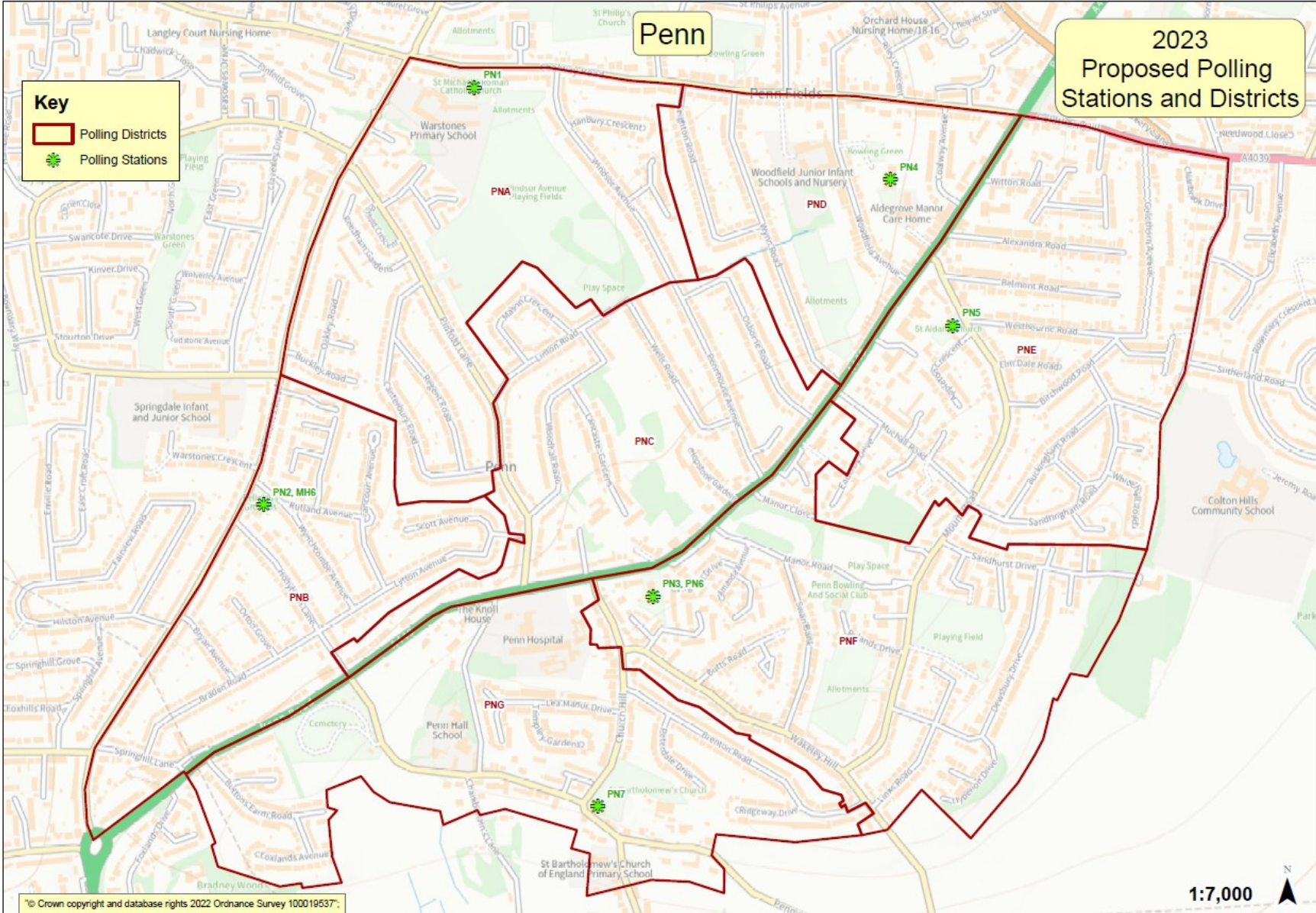
					<p>wheelchair users. There is off road parking but dangerous as on a bend.</p> <ul style="list-style-type: none"> The Polish Catholic Centre is 1.1 miles from Rakegate Community Centre. Electors would need to travel down the Stafford Road to attend the polling station. The Polish Catholic Centre is suitable for a double polling station as has been used by St Peters ward historically.
OXE/1	Wolverhampton North East	Polish Catholic Centre, Stafford Road, WV10 6DQ	1,070	Yes	There are changes to the district due to ward boundary changes. There are no changes to the polling station.
OXE/2	Wolverhampton South West	Polish Catholic Centre, Stafford Road, WV10 6DQ	525	Yes	This is the old SPA polling district. With the ward boundary changes, this is still in the Wolverhampton South West Constituency. It is proposed that this would be a double polling station with OXE. If the new parliamentary boundaries align with the new ward boundaries, then it is proposed this would be one polling district – OXE. In the latest parliamentary boundary proposals, OXE/1 and OXE/2 are in the same constituency – Wolverhampton West.
OXF / OX6	Wolverhampton North East	Goodyear Sports and Social Club The Pavillion, Stafford Rd, WV10 6AJ	1,505	Yes	This is a new polling district due to the ward boundary changes which is largely the current BYG from Bushbury South and Low Hill where the polling station is Bushbury Lane Academy. This is a good alternative venue to the school. The school close but they do plan polling day as an inset day.



Park

Proposed polling district	Parliamentary constituency	Proposed polling place	Estimated electorate	Disabled access	Justification
PKA / PK1	Wolverhampton South West	Cranmer Methodist Church, 289 New Hampton Road West, WV6 0RS	2,296	Yes	<p>There are no changes to this district. The current polling station is St Andrews Primary School. The school is open for year 6 students and staff only.</p> <p>Cranmer Methodist Church is in the polling district. There is currently an orchestra who practice at this venue every Thursday. Subject to them allowing exclusive use of the building this will be proposed as the polling station. It has a small car park and the room is a good size for a polling station.</p> <p>Other venues explored:</p> <ul style="list-style-type: none"> • Double polling station at St Judes Church Hall in the adjacent polling district PKB This is 0.4 miles from St Andrews Primary School which is considered a reasonable distance for electors to travel. This is just before the Tettenhall Road so electors would not have to cross any busy main A roads.
PKB / PK2	Wolverhampton South West	St Judes Church Hall, St Judes Road, WV6 0EB	2,029	Yes	There are no changes to this district and polling station.
PKC / PK3	Wolverhampton South West	St Judes CE Primary	1,145	Yes	There are no changes to this district. The current polling station for this district is St Judes Primary

		Academy, Paget Road, WB6 0DT			<p>School. The school close but they do plan polling day as an inset day.</p> <p>Other options explored:</p> <ul style="list-style-type: none"> • Temporary Polling Station at Wolverhampton College, Paget Road. The college would remain open. This is within the polling district and is on the same road as the current polling station at St Judes. However as the school use it as an inset day it would be best to use the school venue and facilities over a portacabin. • To merge with PKD and use Zion City as the Polling Station. Electors would have to cross the Compton Road but there are pedestrian crossings on this road. This is 0.5 miles away from St Judes Primary School, which is considered a reasonable distance for electors to travel.
PKD / PK4	Wolverhampton South West	Bantock House, Finchfield Rd, WV3 9LQ	1,262	Yes	There are no changes to this district and polling station.
PKE / PK5	Wolverhampton South West	Zion City Tabernacle, 126 Compton Rd, WV3 9QB	1,183	Yes	There are no changes to this district and polling station.
PKF / PK6	Wolverhampton South West	Tenants Meeting Room, Upper Vauxhall, WV1 4SX	1,682	Yes	There are no changes to this district and polling station.



Key

- Polling Districts
- Polling Stations

**2023
Proposed Polling
Stations and Districts**

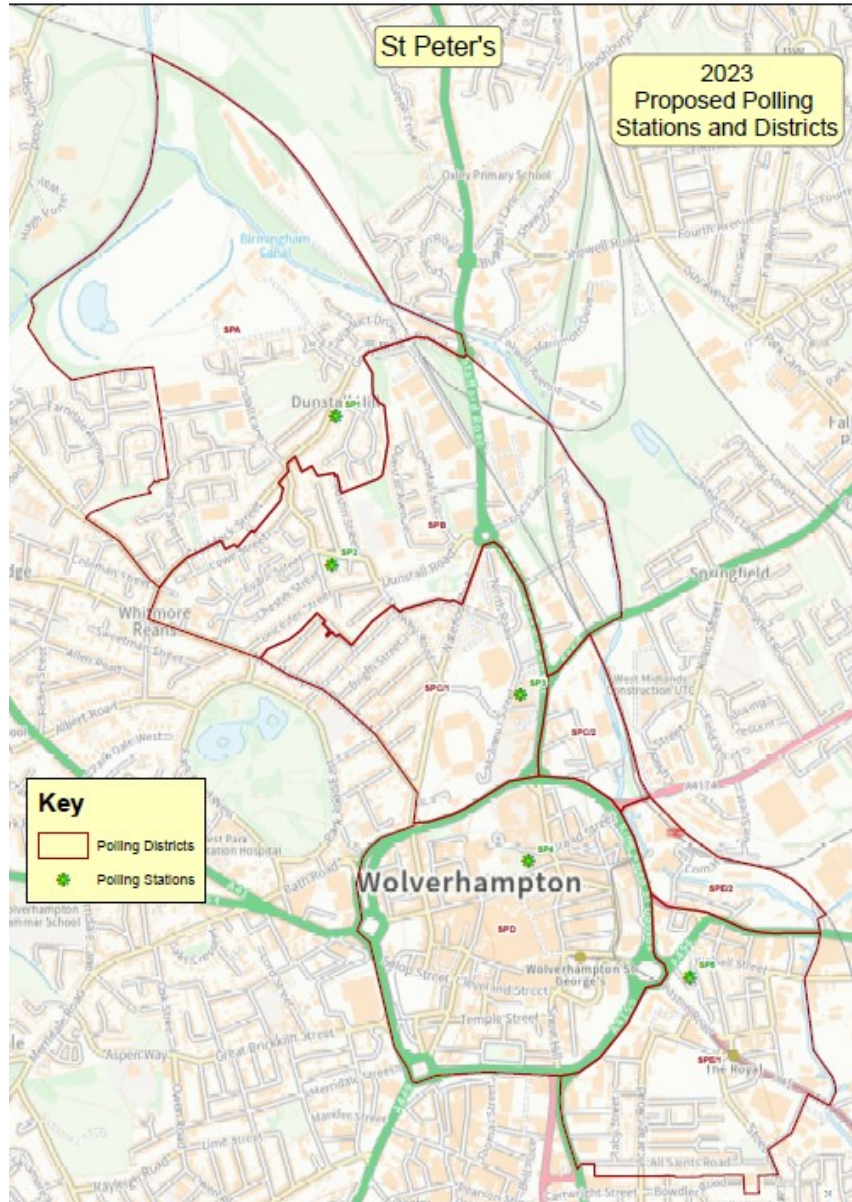
Penn

© Crown copyright and database rights 2022 Ordnance Survey 100019537

1:7,000

Penn

Proposed polling district	Parliamentary constituency	Proposed polling place	Estimated electorate	Disabled access	Justification
PNA / PN1	Wolverhampton South West	St Michaels Church, 176 Coalway Road, WV3 7ND	1,524	Yes	There are no changes to this district and polling station.
PNB / PN2	Wolverhampton South West	Springdale Methodist Church, Warstones Road, WV4 4LF	1,386	Yes	There are no changes to this district and polling station. This is a double station with MHF, and these arrangements have worked well in the past.
PNC / PN3	Wolverhampton South West	Penn United Reformed Church Hall, Penn Road, WV4 5QF	1,435	Yes	There are no changes to this district and polling station. The polling station is based in PNF. There are no suitable alternatives in PNC. This arrangement has worked well in the past.
PND / PN4	Wolverhampton South West	Woodfield Sports and Social Club, Woodfield Ave, WV4 4AF	896	Yes	There are no changes to this district and polling station.
PNE / PN5	Wolverhampton South West	St Aidens Church, Mount Road, WV4 5SW	2,311	Yes	There are no changes to this district and polling station.
PNF / PN6	Wolverhampton South West	Penn United Reformed Church Hall, Penn Road, WV4 5QF	1,673	Yes	There are no changes to this district and polling station.
PNG / PN7	Wolverhampton South West	St Bartholomew's, Vicarage Road, WV4 5HU	965	Yes	There are no changes to this district and polling station.



St Peters



Proposed polling district	Parliamentary constituency	Proposed polling place	Estimated electorate	Disabled access	Justification
SPA / SP1	Wolverhampton South West	Christian Pentecostal Church Hall, Gorsebrook Road, WV6 OPB	2,153	Yes	There are changes to this polling district due to ward boundary changes. This is the usual polling station for the current SPC polling district which works well for this community.
SPB / SP2	Wolverhampton South West	Gloucester Street Community Centre, Gloucester Street, WV6 OPT	2,417	Yes	There are changes to this polling district due to ward boundary changes. This is the usual polling station for the current SPD polling district which works well for this community. This polling districts takes in part of the previous BYE polling district. With the ward boundary changes, part of this polling district is in the Wolverhampton North East Constituency. However this is a trading estate and there are no residential properties or registered electors here. Therefore, it is proposed to remain part of the same polling district to be kept under review with the final parliamentary constituencies.
SPC/1	Wolverhampton South West	University Chaplaincy building, Molineux Street, WV1 1DT	1,814	Yes	There are changes to this polling district due to ward boundary changes. This is the usual polling station for the current SPF polling district which works well for this community.
SPC/2	Wolverhampton North East	University Chaplaincy building, Molineux Street, WV1 1DT	28	Yes	This is the part of the old HTA polling district. With the ward boundary changes, this is still in the Wolverhampton North East Constituency. It is proposed that this is a double polling station with SPC/1. If the new parliamentary boundaries

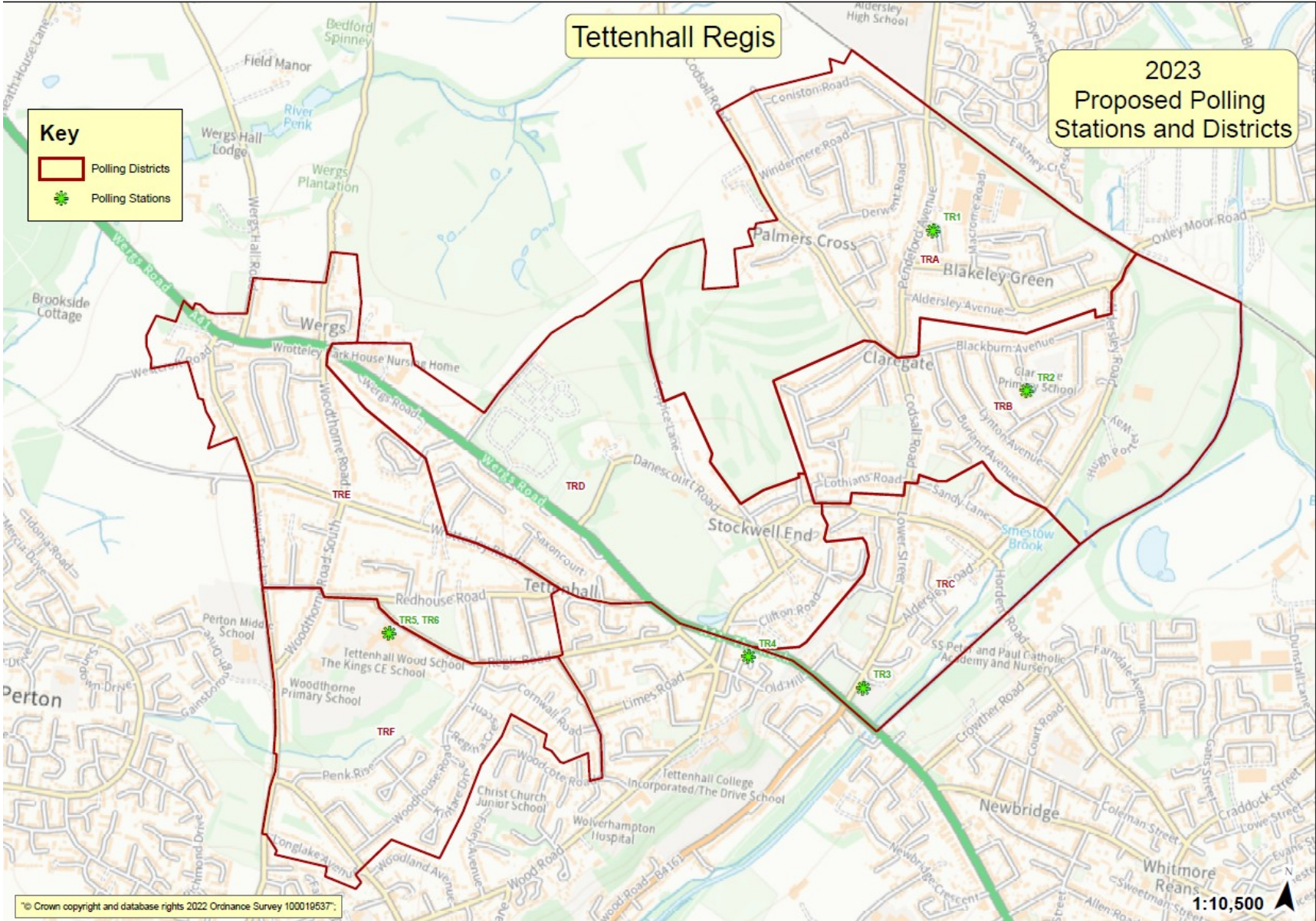
					<p>align with the new ward boundaries, then it is proposed this would be one polling district. However, in the latest parliamentary constituency proposals, this area is still in the Wolverhampton North East constituency.</p> <p>This is an industrial area. There are a small number of registered electors on Faulkland Crescent so in practice this would be managed as one polling station with two electoral registers for the relevant constituencies/polling districts.</p>
SPD / SP4	Wolverhampton South West	Art Gallery, Lichfield Street, WV1 1DU	710	Yes	There are changes to this polling district due to ward boundary changes. This is the usual polling station for the current SPG polling district which works well for this community.
SPE/1	Wolverhampton South East	Wolverhampton Central Seventh Day Adventist Church, Oxford Street, WV1 3SA	1,471	Yes	This is a new polling district due to ward boundary changes. This makes a good polling station due to accessibility, parking and has a large room to accommodate.
SPE/2	Wolverhampton South East	Wolverhampton Central Seventh Day Adventist Church, Oxford Street, WV1 3SA	272	Yes	<p>This is the part of the old HTA polling district. With the ward boundary changes, this is still in the Wolverhampton North East Constituency. It is proposed that this is a double polling station with SPE. If the new parliamentary boundaries align with the new ward boundaries then it is proposed this would be one polling district.</p> <p>However in the latest parliamentary constituency proposals, this area is still in the Wolverhampton South East ward. There is a relatively small electorate, so in practice would be managed as one polling station with two registers for the respective constituencies/polling district.</p>

Tettenhall Regis

2023
Proposed Polling
Stations and Districts

Key

-  Polling Districts
-  Polling Stations



© Crown copyright and database rights 2022 Ordnance Survey 100019637.

1:10,500

Tettenhall Regis

Proposed polling district	Parliamentary constituency	Proposed polling place	Estimated electorate	Disabled access	Justification
TRA / TR1	Wolverhampton South West	Christ the King Church, Pendeford Avenue, WV6 9EJ	2,223	Yes	There are no changes to this district and polling station.
TRB / TR2	Wolverhampton South West	Claregate Primary School, Chester Avenue, WV6 9JU	2,064	Yes	<p>There are no changes to this district. The current polling station used by this district is Claregate Primary School. It does have to close and they do not currently plan for polling day as an inset day.</p> <p>Other venues explored:</p> <ul style="list-style-type: none"> • No other suitable venues have been identified in the polling district. The options are to make a double polling station in the adjacent polling district TRA. • The closest polling station is Christ The King Church. This is 0.7 miles away from Claregate Primary School which is considered a reasonable distance for electors to travel. The room is large enough at the church to accommodate a double polling station.
TRC / TR3	Wolverhampton South West	St Michaels School, Lower Street, WV6 9AF	1,146	Yes	<p>There are no changes to this district and polling station. The school does have to close but they do plan it as an inset day.</p> <p>Other venues explored:</p>

					<ul style="list-style-type: none"> • Merge district with TRD and use St Michaels Parish Centre as the polling station. This polling station is just outside of the ward in Tettenhall Wightwick ward, but it has been used as the polling station for TRD for a number of years due to a lack of suitable alternatives in the TRD polling district. St Michaels Parish Centre is just 0.3 miles from St Michaels School which is considered a reasonable distance for electors to travel.
TRD / TR4	Wolverhampton South West	St Michaels Parish Centre, Off Upper Street, WV6 8QF	1,017	Yes	There are no changes to this district and polling station.
TRE / TR5	Wolverhampton South West	The Kings School/Tettenhall Wood School, Regis Road, WV6 8XF	1,727	Yes	There are no changes to this district and polling station. There are no suitable alternatives in the polling district. These schools alternate as polling stations each year to share the responsibility. These arrangements have worked well over the past few years. Tettenhall Wood School does have to close. However the Kings School does not have to close as they can lock down that side of the school. Therefore it is proposed that The Kings School becomes the permanent station for this polling district every year. The polling district is located in TRF but is very close to the border and there are no other alternatives in the polling district.
TRF / TR6	Wolverhampton South West	The Kings School/Tettenhall	1,617	Yes	There are no changes to this district and polling station. There are no suitable alternatives in the

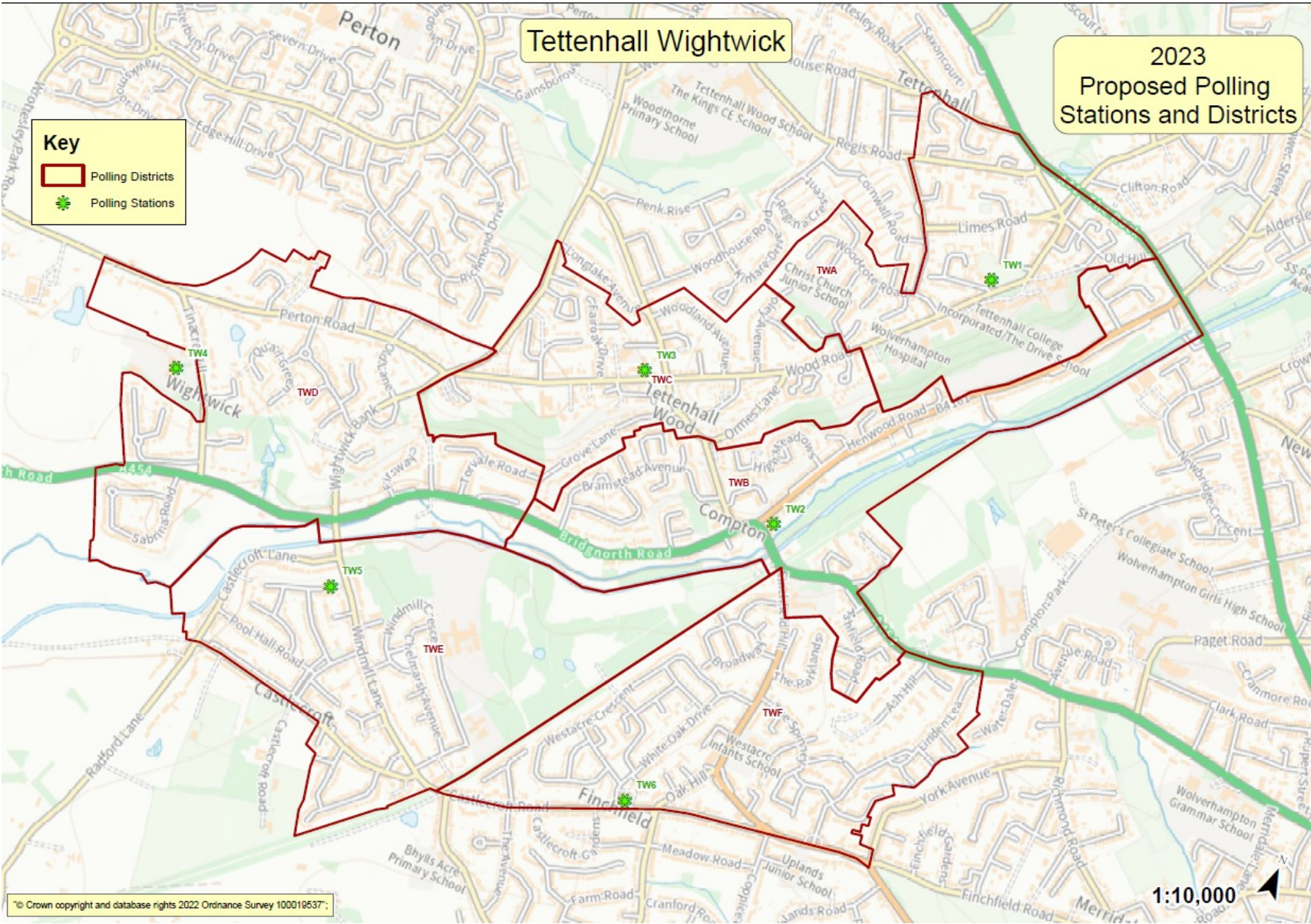
		Wood School, Regis Road, WV6 8XF			polling district. These schools alternate as polling stations each year to share the responsibility. These arrangements have worked well over the past few years. Tettenhall Wood School does have to close. However the Kings School does not have to close as they can lock down that side of the school. Therefore it is proposed that The Kings School becomes the permanent station for this polling district every year. The polling district is located in TRF but is very close to the border and there are no other alternatives in the polling district.
--	--	--	--	--	--

Tettenhall Wightwick

2023
Proposed Polling
Stations and Districts

Key

-  Polling Districts
-  Polling Stations



© Crown copyright and database rights 2022 Ordnance Survey 100019637

Tettenhall Wightwick

Proposed polling district	Parliamentary constituency	Proposed polling place	Estimated electorate	Disabled access	Justification
TWA / TW1	Wolverhampton South West	Church Hall Newman Centre, Haywood Drive, WV6 8RF	1,183	Yes	There are no changes to this district and polling station.
TWB / TW2	Wolverhampton South West	Temporary polling station – Sainsburys Car Park, 24 Bridgnorth Road, WV6 8AA	1,701	No	<p>There are no changes to this district and polling station. There are no suitable alternative venues in this polling district. This arrangement has worked well over the last few years. An accessible ramp would need to be provided to make these stations accessible.</p> <p>Due to the large electorate and turnout and lack of suitable venue, this polling district is split in to two temporary stations. 338 electors turned out to vote in this polling station in the local election, compared to 979 for a general election. The other polling station in Ettingshall had a 334 turnout and managed with one unit. Therefore for a standalone local election, it is proposed that just one unit is used and for a national election – two units to accommodate the greater turnout.</p> <p>This site is prone to flooding and is on the risk assessment to sort out blocked drains ahead of each election.</p>
TWC / TW3	Wolverhampton South West	Tettenhall Wood United Reformed	1,282	Yes	There are no changes to this district and polling station.

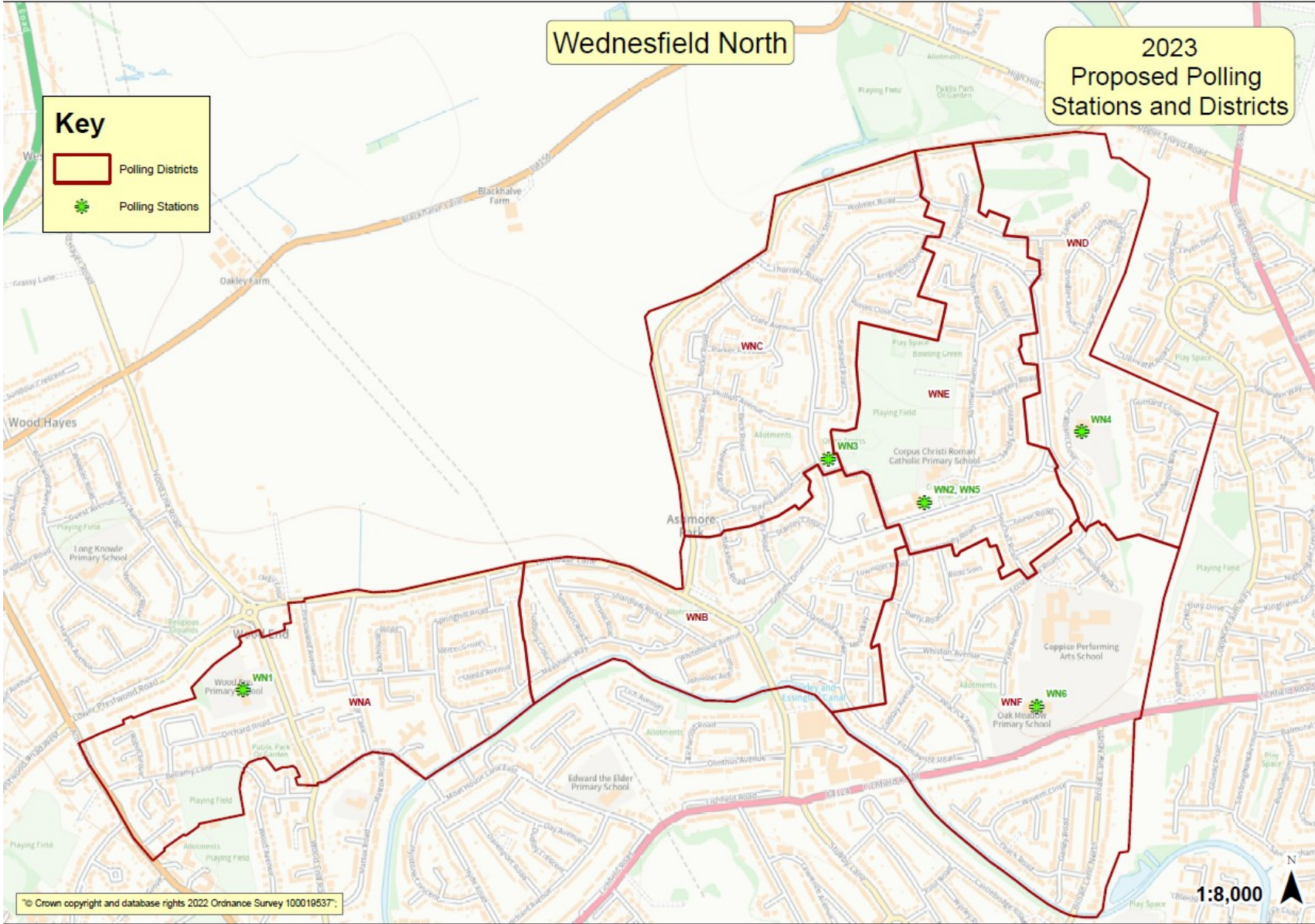
		Church, Mount Road, WV6 8HT			
TWD / TW4	Wolverhampton South West	Endeavor Academy, Tinacre Hill, WV6 8DA	1,155	Yes	There are no changes to this district and polling station. There are no suitable alternatives to this venue. This school stays open. A security guard works on the gates controlling access to the polling station during school hours.
TWE / TW5	Wolverhampton South West	Church of Good Shepherd, Windmill Lane, WV3 8HJ	1,622	Yes	There are no changes to this district and polling station.
TWF / TW6	Wolverhampton South West	St Columbus, Castlecroft Road, WV3 8BZ	2,434	Yes	There are no changes to this district and polling station.

Wednesfield North

2023 Proposed Polling Stations and Districts

Key

-  Polling Districts
-  Polling Stations



Wednesfield North

Proposed polling district	Parliamentary constituency	Proposed polling place	Estimated electorate	Disabled access	Justification
WNA / WN1	Wolverhampton North East	Wood End Primary School, Wood End Rd, WV11 1YQ	1,707	Yes	<p>There are no changes to this district and station. The school does have to close and they do not currently plan for this to be an inset day.</p> <p>Other venues explored:</p> <ul style="list-style-type: none"> • Wednesfield Methodist Church - told it could not be used as it is currently up for sale. This may be a suitable community space in the future which we could use. • Temporary polling station on the Castle Inn pub car park.
WNB / WN2	Wolverhampton North East	Ashmore Park Community Hub, 82 Griffiths Drive, WV11 2LH	1,378	Yes	<p>There are no changes to this district and polling station as it has worked well as a double in the past.</p> <p>Other venues explored:</p> <ul style="list-style-type: none"> • St Albans Church is in WNB so this could make a suitable alternative if required.
WNC / WN3	Wolverhampton North East	Ashmore Park Baptist Church, Griffiths Drive, WV11 2JW	1,815	Yes	<p>There are no changes to this district and polling station.</p>
WND / WN4	Wolverhampton North East	St Albans Primary School, St Alban's Close, WV11 2PF	1,080	Yes	<p>There are no changes to this district and polling station. The school does have to close and they do not currently plan for this to be an inset day.</p> <p>Other options explored:</p> <ul style="list-style-type: none"> • Merge WND and WNE polling districts have been merged to create an electorate

					of 2,300 to use Ashmore Park as the polling station.
WNE / WN5	Wolverhampton North East	Ashmore Park Community Hub, 82 Griffiths Drive, WV11 2LH	1,180	Yes	There are no changes to this district and polling station.
WNF / WN6	Wolverhampton North East	Oak Meadow Primary School, Wolverhampton, WV11 2QQ	1,502	Yes	<p>There are no changes to this district and station. Oak Meadow Primary School does have to close and they do not currently plan for this to be an inset day.</p> <p>Other venues explored:</p> <ul style="list-style-type: none"> • Double polling station at Ashmore Park if WNB use St Albans Church. The distance between Oak Meadow Primary School and Ashmore Park Community Hub is 0.5 miles, which is considered a reasonable distance for electors to travel.

Wednesfield South

Proposed polling district	Parliamentary constituency	Proposed polling place	Estimated electorate	Disabled access	Justification
WSA / WS1	Wolverhampton North East	Seventh Day Adventist Church, Lichfield Road, WV11 1TP	1,866	Yes	There are no changes to this district and polling station.
WSB / WS2	Wolverhampton North East	St Thomas Primary School, Mattox Road, WV11 3TG	768	Yes	<p>There are no changes to this district and polling station. The school have identified that this is a remote learning day so there is minimal impact on children's education. No other suitable alternatives have been identified in the polling district.</p> <p>Other venues explored:</p> <ul style="list-style-type: none"> • A double polling station with WSA at the Seventh Day Adventist Church was proposed in 2021 as this is 0.3 miles away and would make a suitable double polling station. Feedback was received by ward councillors that this was not suitable as many elderly residents in this area do not own vehicles and it would be difficult to access this venue.
WSC / WS3	Wolverhampton North East	Moathouse Community Centre, 52 Moathouse Lane East,	1,449	Yes	There are changes to this polling district. The current polling station is Edward the Elder School which does have to close to students, but teachers are still on site. Moathouse Community Rooms has a large car park around the rear and

		Wednesfield, West Midlands, WV11 2BB.			they are fitting a disabled access ramp to enter via the rear of the building. The room and the facilities make a good polling station venue, and it is on the same road as the school.
WSD / WS4	Wolverhampton North East	Perry Hall Primary School, Colman Avenue, WV11 3RT	1,435	Yes	There are no changes to this district and polling station. They do have to close and they do use it as an inset day. Other options explored: <ul style="list-style-type: none"> • Merge WSD and WSE polling districts to make up an electorate of 2,500. The distance from Perry Hall Primary School to the Redeemed Christian Church of God is 0.3 miles which is considered a reasonable distance to travel.
WSE / WS5	Wolverhampton North East	Redeemed Christian Church of God, Stubby Lane, off Lichfield Road, WV11 3NF	971	Yes	There are no changes to this district and polling station.
WSF / WS6	Wolverhampton North East	Wednesfield Christian Centre, Broad Lane South, WV11 3RY	1,561	Yes	There are no changes to this district and polling station.
WSG / WS7	Wolverhampton North East	Wednesfield Community Centre, 34 Well Lane, WV11 1XT	1,294	Yes	There are boundary changes to this district due to the ward boundary changes. There are no changes to this district and polling station.