

Support New Hampshire State Parks

Winter in State Parks

Visiting New Hampshire State Parks is a great way to cure cabin fever. If you want to experience the natural beauty of a quintessential New England winter, visit a state park for some outdoor recreation.



New Hampshire State Parks Map Guide



New Hampshire State Parks Map Guide



WHITE LAKE STATE PARK



CRAWFORD NOTCH STATE PARK



MOLLIDGEWOCK STATE PARK



CANNON MOUNTAIN



By purchasing a State Park License Plate, it allows free admission to day-use parks for the vehicle and its passengers while supporting the maintenance and operations of state parks.

LEARN MORE AT NHSTATEPARKS.ORG

Memories are best
made **OUTDOORS**


New Hampshire
LIVE FREE

Memories are best
made **OUTDOORS**


New Hampshire
LIVE FREE



WEEKS STATE PARK

State Parks Interpretive Programming



FRANCONIA NOTCH STATE PARK

Welcome to New Hampshire State Parks




CRAWFORD NOTCH STATE PARK



BEAR BROOK STATE PARK

DISCOVER THE POWER OF PARKS

Discover the Power of Parks is an interpretive program that focuses on connecting participants with nature and building appreciation for New Hampshire's natural heritage.



MOLLIDGEWOCK STATE PARK

Escape from the hectic pace of everyday living and enjoy one of New Hampshire's State Park properties. Just think: Wherever you are in New Hampshire, you're probably less than an hour from a New Hampshire State Park property. Our state parks, historic sites, trails, and waysides are found in a variety of settings, ranging from the white sand and surf of the Seacoast to the cool lakes and ponds inland and the inviting mountains scattered all over the state.



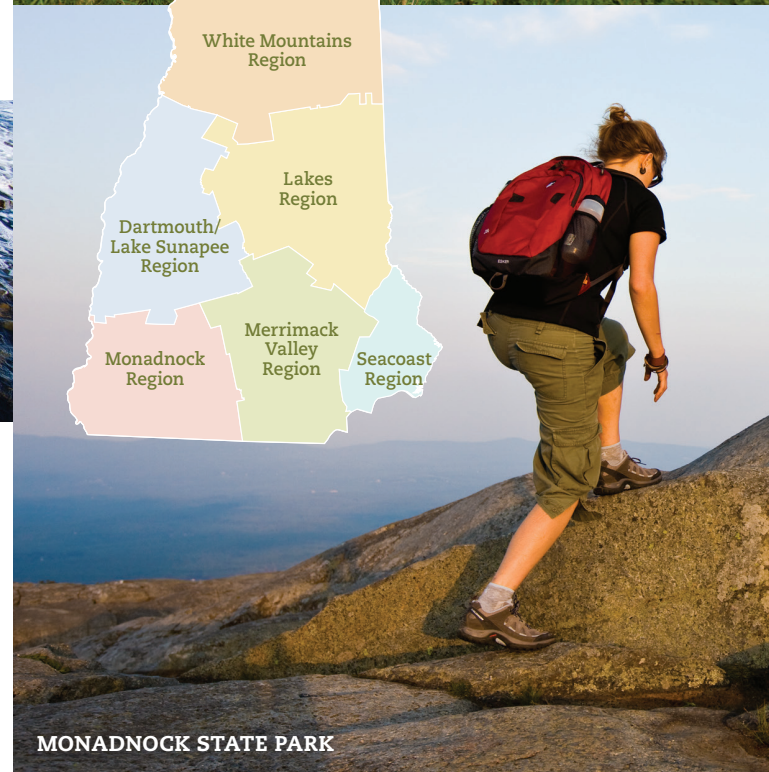
MT. WASHINGTON STATE PARK



SEACOAST SCIENCE CENTER

SEACOAST SCIENCE CENTER

The Seacoast Science Center's exhibits and programs connect people to the natural wonders and cultural history of Odiorne Point State Park. The Seacoast Science Center provides hands-on educational experiences in Odiorne Point State Park on behalf of New Hampshire State Parks.



MONADNOCK STATE PARK



GREAT NORTH WOODS REGION

The Great North Woods is every outdoor enthusiast's paradise. Just 3 hours away from the seacoast, you'll feel like you're in the far reaches of civilization with glacial lakes, rugged trails, plenty of wide open spaces and more.



UMBAGOG LAKE STATE PARK



WEEKS STATE PARK



JERICO MOUNTAIN STATE PARK

AMENITIES AT A GLANCE

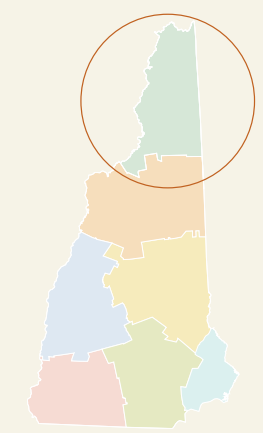
| | Fees | Restrooms | Pets | Equestrian | Biking | Boat Launch | Kayaking/Canoe | Boat Rental | Camping | Fishing | Hiking | Picnic Area | Playground | Swimming | Skiing | Pavilion | Park Store | ATV Access | Fire Tower | Accommodations |
|---|------|-----------|------|------------|--------|-------------|----------------|-------------|---------|---------|--------|-------------|------------|----------|--------|----------|------------|------------|------------|----------------|
| 1 Androscoggin Wayside | | ● | ● | | | | | | | ● | ● | | | | | | | | | |
| 2 Beaver Brook Falls Wayside | | ● | ● | | | | | | | | ● | ● | | | | ● | | | | |
| 3 Coleman State Park and Coleman Lodges | ● | ● | ● | ● | ● | ● | ● | ● | ● | ● | ● | ● | ● | | | ● | ● | ● | ● | ● |
| 4 Connecticut Lakes Headwaters Working Forest | | ● | ● | ● | | ● | ● | | | ● | ● | | | | | | | ● | ● | |
| 5 Deer Mountain Campground | ● | ● | ● | | | ● | ● | | ● | ● | ● | | | | | | ● | | | ● |
| 6 Dixville Notch State Park | | ● | ● | | | | | | | | ● | ● | | | | | | | | |
| 7 Forest Lake State Park | | ● | ● | | | | ● | | | ● | ● | ● | ● | | | | | | | |
| 8 Jericho Mountain State Park | ● | ● | ● | ● | ● | ● | ● | ● | ● | ● | ● | ● | ● | ● | | ● | ● | ● | ● | ● |
| 9 Lake Francis State Park | ● | ● | ● | | | ● | ● | ● | ● | ● | ● | ● | ● | ● | | ● | ● | ● | | |
| 10 Milan Hill State Park | ● | ● | ● | | ● | | | ● | ● | ● | ● | ● | ● | | ● | | | | ● | ● |
| 11 Molligewock State Park | ● | ● | ● | | | | ● | ● | | ● | | | | | | ● | ● | | | |
| 12 Nansen Wayside | | | ● | | | ● | ● | | | ● | ● | | | | | | | | | |
| 13 Nansen Ski Jump Historic Site | | | ● | | | | | | | | | | | | | | | | | |
| 14 Umbagog Lake State Park | ● | ● | ● | | | ● | ● | ● | ● | ● | ● | ● | ● | | | ● | | | | ● |
| 15 Weeks State Park | ● | ● | ● | | ● | | | | | ● | ● | | | ● | | | | | | ● |

● = Available ● = Available with some restrictions
Restrooms: Facilities may include flush or pit toilets and showers. For more information, contact the specific park.
Accessibility Features: Please contact the park office directly for information regarding disability access needs.

Pets: Note that in some cases, pets are allowed only in certain park areas. Check with the park for its specific pet policy.
Equestrian: The parks identified have parking facilities that support Equine loading and unloading.

RECREATIONAL RAIL TRAILS

1 Upper Coos Recreational Trail (Colebrook-Beecher Falls) 10.5 miles



WHITE MOUNTAINS REGION

In the White Mountains Region, adventure has no limit. Climb to the highest point in all of New England, unwind on a winding road through breathtaking forests or just sit back and enjoy the impressive peaks around you. No matter how you decide to experience the White Mountains Region, you won't be disappointed.



CRAWFORD NOTCH STATE PARK



CATHEDRAL LEDGE STATE PARK



FRANCONIA NOTCH STATE PARK



MOOSE BROOK STATE PARK

AMENITIES AT A GLANCE

| | | Fees | Restrooms | Pets | Equestrian | Biking | Boat Launch | Kayaking/Canoe | Boat Rental | Camping | Fishing | Hiking | Picnic Area | Playground | Swimming | Skiing | Pavilion | Park Store | ATV Access | Fire Tower | Accommodations |
|----|-----------------------------|---|-----------|------|------------|--------|-------------|----------------|-------------|---------|---------|--------|-------------|------------|----------|--------|----------|------------|------------|------------|----------------|
| 16 | Bedell Bridge Historic Site | 880 Meadow Ln, Haverhill (603) 227-8745 | | ● | | | ● | ● | | | ● | ● | ● | | | | | | | | |
| 17 | Cathedral Ledge State Park | 597 Cathedral Ledge Road, Bartlett (603) 356-2672 | | ● | ● | ● | | | | | | ● | ● | | | | | | | | |
| 18 | Crawford Notch State Park | 1464 US Route 302, Harts Location (603) 374-2272 | ● | ● | ● | | | | | ● | ● | ● | ● | | | | | | ● | | |
| 19 | Echo Lake State Park | 68 Echo Lake Rd, Conway (603) 356-2672 | ● | ● | | ● | ● | ● | | | ● | ● | ● | | ● | | | | | | |
| 20 | Eisenhower Memorial Wayside | 3069 Route 302, Carroll (603) 227-8745 | | ● | | | | | | | | | ● | | | | | | | | |
| 21 | Franconia Notch State Park | 260 Tramway Drive, Franconia (603) 823-8800 | ● | ● | ● | ● | ● | ● | ● | ● | ● | ● | ● | | ● | | | | | | |
| | Cannon Mountain | I-93, Exit 34B, Franconia (603) 823-8800 | ● | ● | | | | | | | | ● | ● | | ● | | | | ● | | |
| | Echo Lake | I-93, Exit 34C, Franconia (603) 823-8800 | ● | ● | | ● | ● | ● | | ● | ● | ● | ● | | | | | | ● | | |
| | Flume Gorge | I-93, Exit 34A, Lincoln (603) 745-8391 | ● | ● | | | | | | | | ● | ● | | | | | | ● | | |
| | Lafayette Campground | I-93, Franconia (603) 823-9513 | ● | ● | | | | | | | | ● | ● | | | | | | ● | | |
| 22 | Lake Tarleton State Park | 949 Route 25C, Piermont (603) 227-8745 | | | | | ● | | | | ● | ● | ● | | ● | | | | | | |
| 23 | Moose Brook State Park | 30 Jimtown Rd, Gorham (603) 466-3860 | ● | ● | ● | ● | | | | ● | ● | ● | ● | | ● | | | | ● | | |
| 24 | Mount Washington State Park | 1598 Mt. Washington Auto Rd, Sargents Purchase I (603) 466-3347 | ● | ● | | | | | | | | ● | ● | | | | | ● | | | |

● = Available ● = Available with some restrictions
Restrooms: Facilities may include flush or pit toilets and showers. For more information, contact the specific park.
Accessibility Features: Please contact the park office directly for information regarding disability access needs.

Pets: Note that in some cases, pets are allowed only in certain park areas. Check with the park for its specific pet policy.
Equestrian: The parks identified have parking facilities that support Equine loading and unloading.



RECREATIONAL RAIL TRAILS

| | | |
|---|--|------------|
| 2 | Presidential Recreational Trail (Jefferson–Gorham) | 18.3 miles |
| 3 | Ammonoosuc Recreational Trail (Woodsville–Littleton) | 19.2 miles |
| 4 | Profile Recreational Trail (Bethlehem) | 1.5 miles |
| 5 | Warren Recreational Trail (Warren) | 4.0 miles |



NHSTATEPARKS.ORG

DARTMOUTH/LAKE SUNAPEE REGION

The Dartmouth/Lake Sunapee Region is your one-stop vacation destination for all four seasons. No matter what time of year it is, travelers will find no shortage of activities to try and adventures to find. This New Hampshire hideaway is the ideal place to get away from it all.



ROLLINS STATE PARK



WADLEIGH STATE PARK



MOUNT SUNAPEE STATE PARK

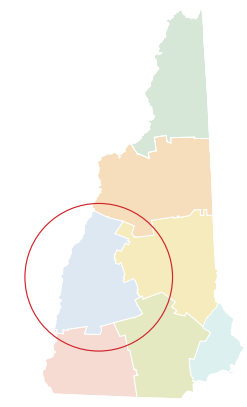
AMENITIES AT A GLANCE

| | | Fees | Restrooms | Pets | Equestrian | Biking | Boat Launch | Kayaking/Canoe | Boat Rental | Camping | Fishing | Hiking | Picnic Area | Playground | Swimming | Skiing | Pavilion | Park Store | ATV Access | Fire Tower | Accommodations | |
|----|---|------|-----------|------|------------|--------|-------------|----------------|-------------|---------|---------|--------|-------------|------------|----------|--------|----------|------------|------------|------------|----------------|--|
| 25 | Cardigan Mountain State Park 658 Cardigan Mountain Rd, Orange (603) 227-8745 | | ● | ● | | | | | | | | ● | ● | | | | ● | | | | ● | |
| 26 | Gardner Memorial Wayside 10 Route 4A, Springfield (603) 227-8745 | | | ● | | | | | | | ● | ● | ● | | | | | | | | | |
| 27 | Mount Sunapee State Park 86 Beach Access Rd, Newbury (603) 763-5561 | ● | ● | ● | | | ● | ● | ● | ● | ● | ● | ● | ● | ● | ● | | | ● | | | |
| 28 | Pillsbury State Park 100 Pillsbury State Park Rd, Washington (603) 863-2860 | ● | ● | ● | | ● | ● | ● | ● | ● | ● | ● | ● | ● | | | | ● | ● | | | |
| 29 | Rollins State Park 1066 Kearsarge Mountain Rd, Warner (603) 456-3808 | ● | ● | ● | | | | | | | | ● | ● | | | | | | | | ● | |
| 30 | Sculptured Rocks Geological Site 251 Sculptured Rocks Rd, Groton (603) 227-8745 | | | ● | | | | | | | | ● | | | | | | | | | | |
| 31 | Wadleigh State Park 78 Wadleigh State Park Rd, North Sutton (603) 927-4724 | ● | ● | | | ● | ● | ● | | | ● | ● | ● | ● | | | ● | | | | | |
| 32 | Winslow State Park 475 Kearsarge Mountain Rd, Wilmot (603) 526-6168 | ● | ● | ● | | | | | | | | ● | ● | ● | | | ● | | | | ● | |

● = Available ● = Available with some restrictions
Restrooms: Facilities may include flush or pit toilets and showers. For more information, contact the specific park.
Accessibility Features: Please contact the park office directly for information regarding disability access needs.
Pets: Note that in some cases, pets are allowed only in certain park areas. Check with the park for its specific pet policy.
Equestrian: The parks identified have parking facilities that support Equine loading and unloading.

RECREATIONAL RAIL TRAILS

| | | |
|---|--|------------|
| 6 | Northern Recreational Rail Trail (Boscawen–Lebanon) | 59.3 miles |
| 8 | Sugar River Recreational Trail (Newport–Claremont) | 9.5 miles |



LAKES REGION

With more than 250 distinct lakes and ponds, the Lakes Region lives up to its name. Between the breathtaking views, sparkling waters and endless possibilities, it's easy to leave your worries back on shore.



WELLINGTON STATE PARK



WENTWORTH STATE PARK



WHITE LAKE STATE PARK



AHERN STATE PARK

AMENITIES AT A GLANCE

| | | Fees | Restrooms | Pets | Equestrian | Biking | Boat Launch | Kayaking/Canoe | Boat Rental | Camping | Fishing | Hiking | Picnic Area | Playground | Swimming | Skiing | Pavilion | Park Store | ATV Access | Fire Tower | Accommodations |
|----|---|---|-----------|------|------------|--------|-------------|----------------|-------------|---------|---------|--------|-------------|------------|----------|--------|----------|------------|------------|------------|----------------|
| 33 | Ahern State Park | 43 Great Bay Ln, Laconia (603) 227-8745 | ● | ● | ● | ● | ● | ● | ● | ● | ● | ● | ● | ● | ● | ● | ● | ● | ● | ● | ● |
| 34 | Daniel Webster Birthplace Historic Site | 131 North Rd, Franklin (603) 924-5057 | ● | | | | | | | | | | ● | | | | | ● | | | |
| 35 | Ellacoya State Park | 266 Scenic Rd, Gilford (603) 293-7821 | ● | ● | | ● | ● | ● | ● | ● | ● | ● | ● | ● | ● | ● | ● | ● | ● | | |
| 36 | Endicott Rock Historic Site | 17 Endicott St North, Laconia (603) 271-3556 | | | | | | | | | | | | | | | | | | | |
| 37 | Governor Wentworth Historic Site | 56 Wentworth Farm Rd, Wolfeboro (603) 271-3556 | | | | | | | | | | ● | ● | | | | | | | | |
| 38 | Livermore Falls Recreation Area | 86 Livermore Rd, Holderness (603) 238-9284 | ● | ● | | | ● | | | | ● | | ● | ● | ● | | | | | | |
| 39 | Madison Boulder Natural Area | 473 Boulder Rd, Madison (603) 227-8745 | | ● | | | | | | | | ● | | | | | | | | | |
| 40 | Wellington State Park | 614 West Shore Rd, Alexandria (603) 744-2197 | ● | ● | | ● | ● | ● | ● | ● | ● | ● | ● | ● | ● | ● | ● | ● | ● | ● | ● |
| 41 | Wentworth State Park | 297 Governor Wentworth Hwy, Wolfeboro (603) 569-3699 | ● | ● | | ● | | | | | ● | | ● | ● | ● | | | | | | |
| 42 | White Lake State Park | 94 State Park Rd, Tamworth (603) 323-7350 | ● | ● | | ● | ● | ● | ● | ● | ● | ● | ● | ● | ● | ● | ● | ● | ● | ● | ● |

● = Available ● = Available with some restrictions

Restrooms: Facilities may include flush or pit toilets and showers. For more information, contact the specific park.

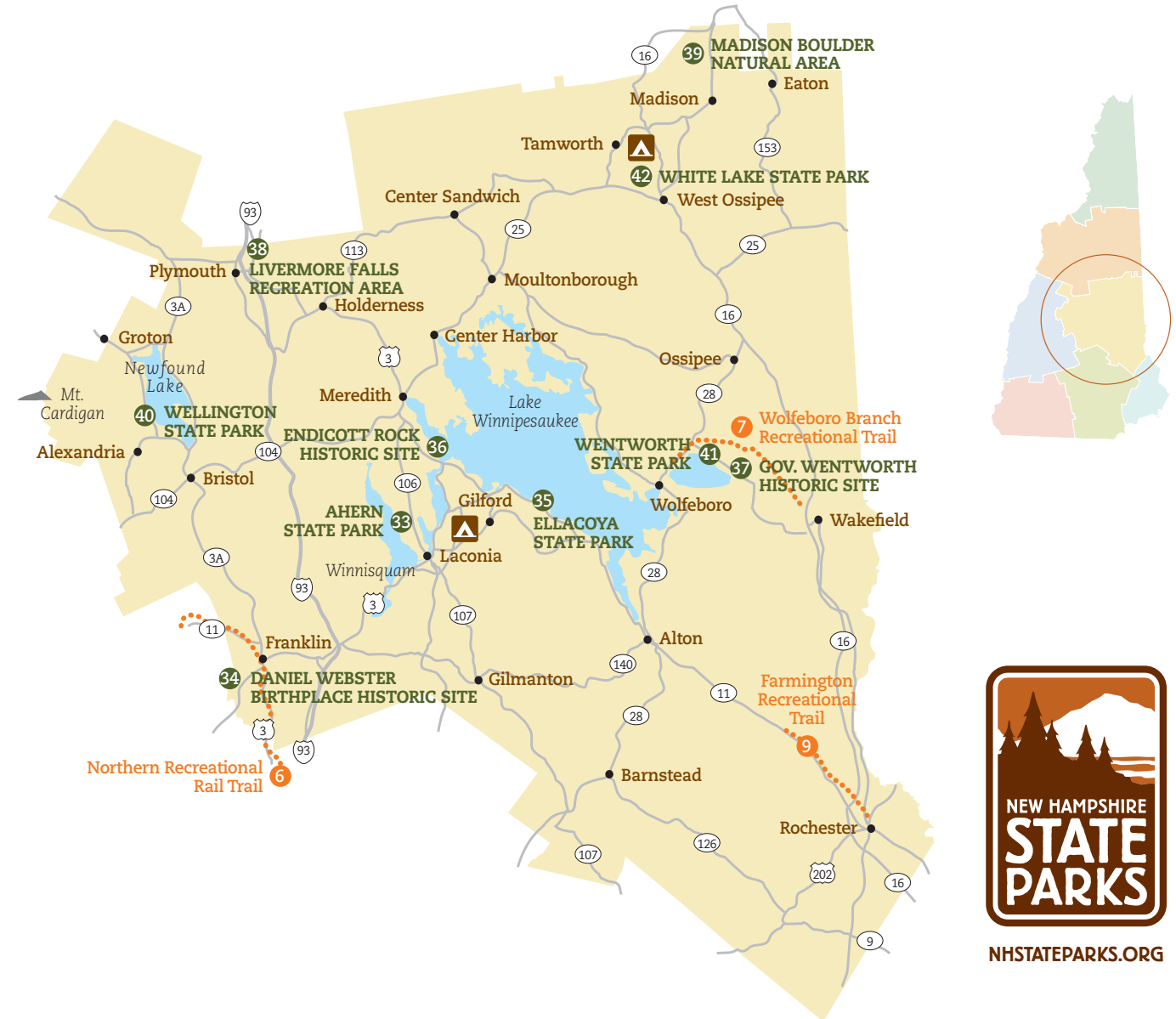
Accessibility Features: Please contact the park office directly for information regarding disability access needs.

Pets: Note that in some cases, pets are allowed only in certain park areas. Check with the park for its specific pet policy.

Equestrian: The parks identified have parking facilities that support Equine loading and unloading.

RECREATIONAL RAIL TRAILS

| | | |
|---|--|------------|
| 6 | Northern Recreational Rail Trail (Boscawen–Lebanon) | 59.3 miles |
| 7 | Wolfeboro Branch Recreational Trail (Wolfeboro–Wakefield) | 11.0 miles |
| 9 | Farmington Recreational Trail (Farmington–Rochester) | 6.0 miles |




NHSTATEPARKS.ORG

MONADNOCK REGION

In this picturesque corner of the state, you'll find a unique balance between historical architecture and mother nature's handiwork. Discover everything from charming towns to challenging hikes in the Monadnock Region.



MONADNOCK STATE PARK



CHESTERFIELD GORGE NATURAL AREA



FRANKLIN PIERCE HOMESTEAD HISTORIC SITE

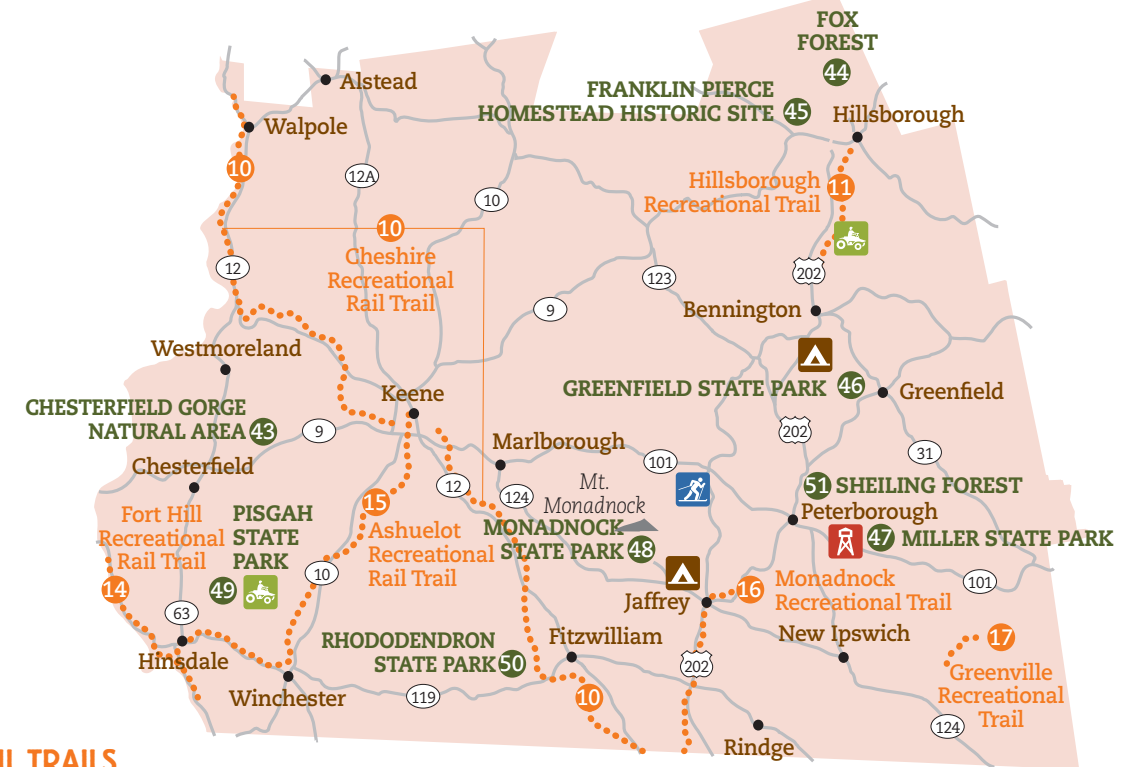
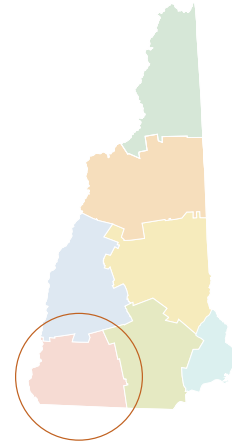


GREENFIELD STATE PARK

AMENITIES AT A GLANCE

| | | Fees | Restrooms | Pets | Equestrian | Biking | Boat Launch | Kayaking/Canoe | Boat Rental | Camping | Fishing | Hiking | Picnic Area | Playground | Swimming | Skiing | Pavilion | Park Store | ATV Access | Fire Tower | Accommodations |
|----|---|--|-----------|------|------------|--------|-------------|----------------|-------------|---------|---------|--------|-------------|------------|----------|--------|----------|------------|------------|------------|----------------|
| 43 | Chesterfield Gorge Natural Area | 1829 Route 9, Chesterfield (603) 363-8373 | ● | ● | | | | | | | | ● | ● | | | | | ● | | | |
| 44 | Fox Forest | 309 Center Road, Hillsboro (603) 464-3453 | ● | ● | ● | ● | | | | | | ● | ● | | | | ● | | | | |
| 45 | Franklin Pierce Homestead Historic Site | 301 2nd NH Turnpike, Hillsborough (603) 478-3165 | ● | ● | | | | | | | | ● | ● | | | | | ● | | | |
| 46 | Greenfield State Park | 52 Campground Rd, Greenfield (603) 547-3497 | ● | ● | ● | | ● | ● | ● | ● | ● | ● | ● | ● | ● | | | ● | | | |
| 47 | Miller State Park | 13 Miller Park Road, Peterborough (603) 924-3672 | ● | ● | ● | | | | | | | ● | ● | | | | | ● | | ● | |
| 48 | Monadnock State Park | 116 Poole Rd, Jaffrey (603) 532-8862 | ● | ● | | | | | | ● | | ● | ● | ● | ● | ● | ● | ● | | | |
| 49 | Pisgah State Park | 520 Old Chesterfield Rd, Winchester (603) 239-8153 | | ● | ● | ● | | ● | | | ● | ● | ● | | | | | | ● | | |
| 50 | Rhododendron State Park | 424 Rockwood Pond Rd, Fitzwilliam (603) 532-8862 | | ● | | | | | | | | ● | ● | | | | | | | | |
| 51 | Sheiling Forest | 397 Old Street Road, Peterborough (603) 431-6774 | | ● | ● | | | | | | | ● | ● | | | | ● | | | | |

● = Available ● = Available with some restrictions
Restrooms: Facilities may include flush or pit toilets and showers. For more information, contact the specific park.
Accessibility Features: Please contact the park office directly for information regarding disability access needs.
Pets: Note that in some cases, pets are allowed only in certain park areas. Check with the park for its specific pet policy.
Equestrian: The parks identified have parking facilities that support Equine loading and unloading.



RECREATIONAL RAIL TRAILS

| | | |
|----|--|------------|
| 10 | Cheshire Recreational Rail Trail (North Walpole-Fitzwilliam) | 42.0 miles |
| 11 | Hillsborough Recreational Trail (Hillsborough-Bennington) | 7.7 miles |
| 14 | Fort Hill Recreational Rail Trail (Hinsdale) | 8.9 miles |
| 15 | Ashuelot Recreational Rail Trail (Keene-Winchester) | 21.0 miles |
| 16 | Monadnock Recreational Trail (Massachusetts line-Jaffrey) | 7.2 miles |
| 17 | Greenville Recreational Trail (Greenville) | 2.2 miles |



MERRIMACK VALLEY REGION

In the Merrimack Valley Region, you can enjoy the best of both worlds. Our biggest, most vibrant cities make the Merrimack Valley New Hampshire's commercial, cultural and culinary hub. But when you're ready to get back in touch with nature, there are plenty of destinations to choose from.



ROBERT FROST FARM HISTORIC SITE



BEAR BROOK STATE PARK



CLOUGH STATE PARK



PAWTUCKAWAY STATE PARK

AMENITIES AT A GLANCE

| | | Fees | Restrooms | Pets | Equestrian | Biking | Boat Launch | Kayaking/Canoe | Boat Rental | Camping | Fishing | Hiking | Picnic Area | Playground | Swimming | Skiing | Pavilion | Park Store | ATV Access | Fire Tower | Accommodations |
|----|--|------|-----------|------|------------|--------|-------------|----------------|-------------|---------|---------|--------|-------------|------------|----------|--------|----------|------------|------------|------------|----------------|
| 52 | Bear Brook State Park 61 Deerfield Rd, Allenstown (603) 485-9869 | ● | ● | ● | ● | ● | ● | ● | ● | ● | ● | ● | ● | ● | ● | ● | ● | ● | ● | ● | ● |
| 53 | Clough State Park 455 Clough Park Rd, Weare (603) 529-7112 | ● | ● | | | ● | ● | ● | | | ● | ● | ● | | | | | | | | |
| 54 | Hannah Duston Memorial Historic Site 298 US Route 4 West, Boscawen (603) 271-355 | | | ● | | | | | | | | | ● | | | | | | | | |
| 55 | Northwood Meadows State Park 755 First NH Turnpike, Northwood (603) 485-1031 | | | ● | ● | ● | ● | ● | | | ● | ● | ● | | | | | | | | |
| 56 | Pawtuckaway State Park 128 Mountain Rd, Nottingham (603) 895-3031 | ● | ● | ● | ● | ● | ● | ● | ● | ● | ● | ● | ● | ● | ● | ● | ● | ● | ● | ● | ● |
| 57 | Robert Frost Farm Historic Site 122 Rockingham Rd, Derry (603) 432-3091 | ● | ● | | | | | | | | | ● | ● | | | | | | ● | | |
| 58 | Silver Lake State Park 138 Silver Lake Rd, Hollis (603) 465-2342 | ● | ● | | | | ● | ● | | | ● | ● | ● | ● | | | | | ● | | |
| 59 | State Nursery 405 Daniel Webster Highway, Boscawen (603) 796-2323 | | ● | | | | | | | | | | | | | | | | | | |
| 60 | Taylor Mill Historic Site 242 Island Pond Rd, Derry (603) 431-6774 | | | ● | | | ● | | | | ● | ● | ● | | | | | | | | |

● = Available ● = Available with some restrictions
Restrooms: Facilities may include flush or pit toilets and showers. For more information, contact the specific park.
Accessibility Features: Please contact the park office directly for information regarding disability access needs.
Pets: Note that in some cases, pets are allowed only in certain park areas. Check with the park for its specific pet policy.
Equestrian: The parks identified have parking facilities that support Equine loading and unloading.

RECREATIONAL RAIL TRAILS

| | | |
|----|---|------------|
| 6 | Northern Recreational Rail Trail (Boscawen-Lebanon) | 59.3 miles |
| 12 | Rockingham Recreational Trail, Fremont Branch (Rt 107 Fremont-Windham) | 18.0 miles |
| 13 | Rockingham Recreational Trail, Portsmouth Branch (Manchester-Newfields) | 25.3 miles |
| 18 | Windham Rail Trail (Salem-Windham) | 5.4 miles |




SEACOAST REGION

Our ocean shoreline may be a mere 18 miles long, but New Hampshire's Seacoast Region rivals any New England coastal destination. Whether you prefer to stroll through quaint coastal towns, try a main dish featuring the local catch of the day or sunbathe on sandy beaches, the Seacoast is the perfect place to "seas" the day.



ODIORNE POINT STATE PARK



WENTWORTH COOLIDGE MANSION HISTORIC SITE



HAMPTON BEACH STATE PARK



KINGSTON STATE PARK

AMENITIES AT A GLANCE

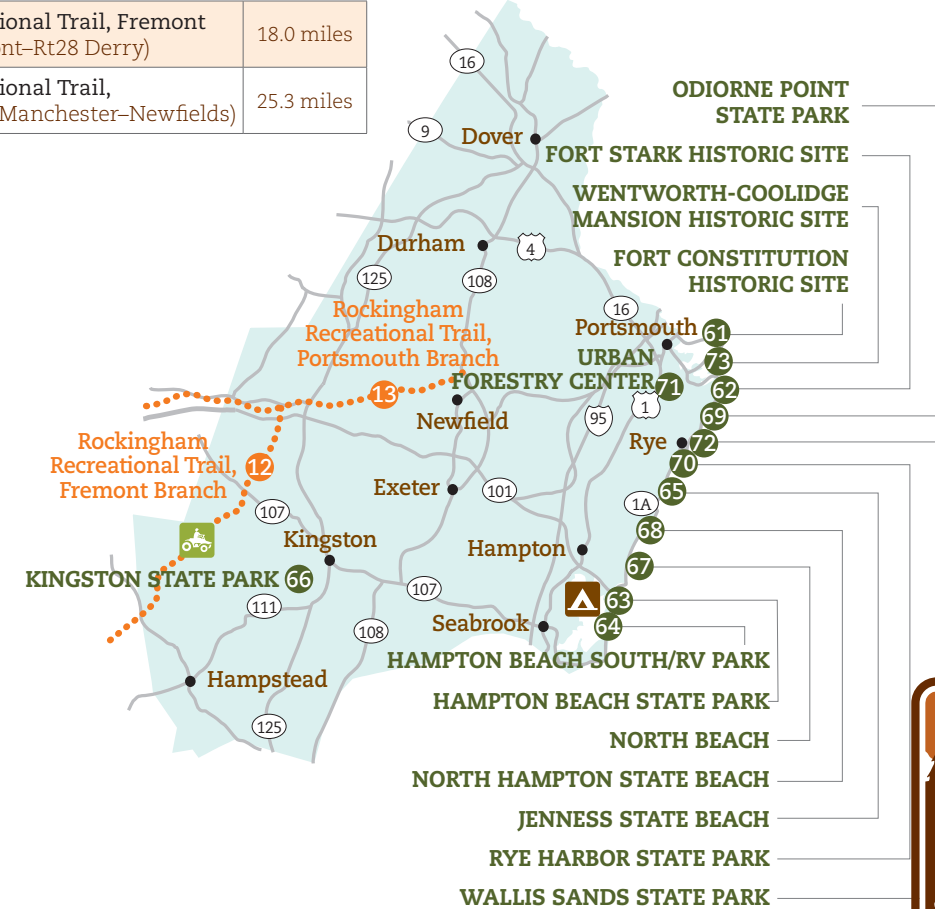
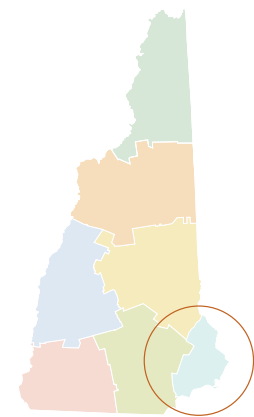
| | | Fees | Restrooms | Pets | Equestrian | Biking | Boat Launch | Kayaking/Canoe | Boat Rental | Camping | Fishing | Hiking | Picnic Area | Playground | Swimming | Skiing | Pavilion | Park Store | ATV Access | Fire Tower | Accommodations |
|----|--|---|-----------|------|------------|--------|-------------|----------------|-------------|---------|---------|--------|-------------|------------|----------|--------|----------|------------|------------|------------|----------------|
| 61 | Fort Constitution Historic Site | 25 Wentworth Rd, New Castle (603) 271-3556 | ● | | | | | | | | ● | ● | | | | | | | | | |
| 62 | Fort Stark Historic Site | 211 Wildrose Ln, New Castle (603) 271-3556 | ● | | | | | ● | | | ● | ● | ● | | | | | | | | |
| 63 | Hampton Beach State Park | 160 Ocean Blvd, Hampton (603) 926-8990 | ● | ● | ● | ● | | | | | ● | | ● | ● | | | ● | | | | |
| 64 | Hampton Beach South/RV Park | 8 State Park Rd, Hampton (603) 926-8990 | ● | ● | ● | ● | | | | ● | ● | | ● | ● | | | ● | ● | | | |
| 65 | Jenness State Beach | 2280 Ocean Blvd, Rye (603) 227-8722 | ● | ● | ● | | | | | | ● | | ● | ● | | | | | | | |
| 66 | Kingston State Park | 124 Main St, Kingston (603) 642-5471 | ● | ● | | | | ● | ● | | ● | ● | ● | ● | | | | | ● | | |
| 67 | North Beach | 920 Ocean Blvd, Hampton (603) 227-8722 | ● | ● | ● | | | | | | ● | | ● | ● | | | | | | | |
| 68 | North Hampton State Beach | 27 Ocean Blvd, North Hampton (603) 227-8722 | ● | ● | | | | | | | ● | | ● | ● | | | | | | | |
| 69 | Odiorne Point State Park | 570 Ocean Blvd, Rye (603) 436-7406 | ● | ● | | ● | ● | ● | | | ● | ● | ● | ● | | | ● | ● | | | |
| 70 | Rye Harbor State Park | 1730 Ocean Blvd, Rye (603) 227-8722 | ● | ● | ● | | | | | | ● | | ● | | | | ● | | | | |
| 71 | Urban Forestry Center | 45 Elwyn Road, Portsmouth (603) 431-6774 | | | ● | ● | | | | | | ● | ● | | | | ● | | | | |
| 72 | Wallis Sands State Park | 1050 Ocean Blvd, Rye (603) 436-9404 | ● | ● | ● | | | | | | ● | | ● | ● | | | | | ● | | |
| 73 | Wentworth-Coolidge Mansion Historic Site | 375 Little Harbor Rd, Portsmouth (603) 436-6607 | ● | ● | | | | ● | | | ● | ● | ● | | | | ● | ● | | | |

● = Available ● = Available with some restrictions
Restrooms: Facilities may include flush or pit toilets and showers. For more information, contact the specific park.
Accessibility Features: Please contact the park office directly for information regarding disability access needs.

Pets: Note that in some cases, pets are allowed only in certain park areas. Check with the park for its specific pet policy.
Equestrian: The parks identified have parking facilities that support Equine loading and unloading.

RECREATIONAL RAIL TRAILS

| | | |
|----|---|------------|
| 12 | Rockingham Recreational Trail, Fremont Branch (Rt 107 Fremont-Rt28 Derry) | 18.0 miles |
| 13 | Rockingham Recreational Trail, Portsmouth Branch (Manchester-Newfields) | 25.3 miles |



New Hampshire State Parks Guide



NHSTATEPARKS.ORG

MAP KEY

-  campground
-  ATV riding available
-  cross country skiing available
-  downhill skiing available
-  firetower
-  mountain
-  rail trail
-  park/historic site

